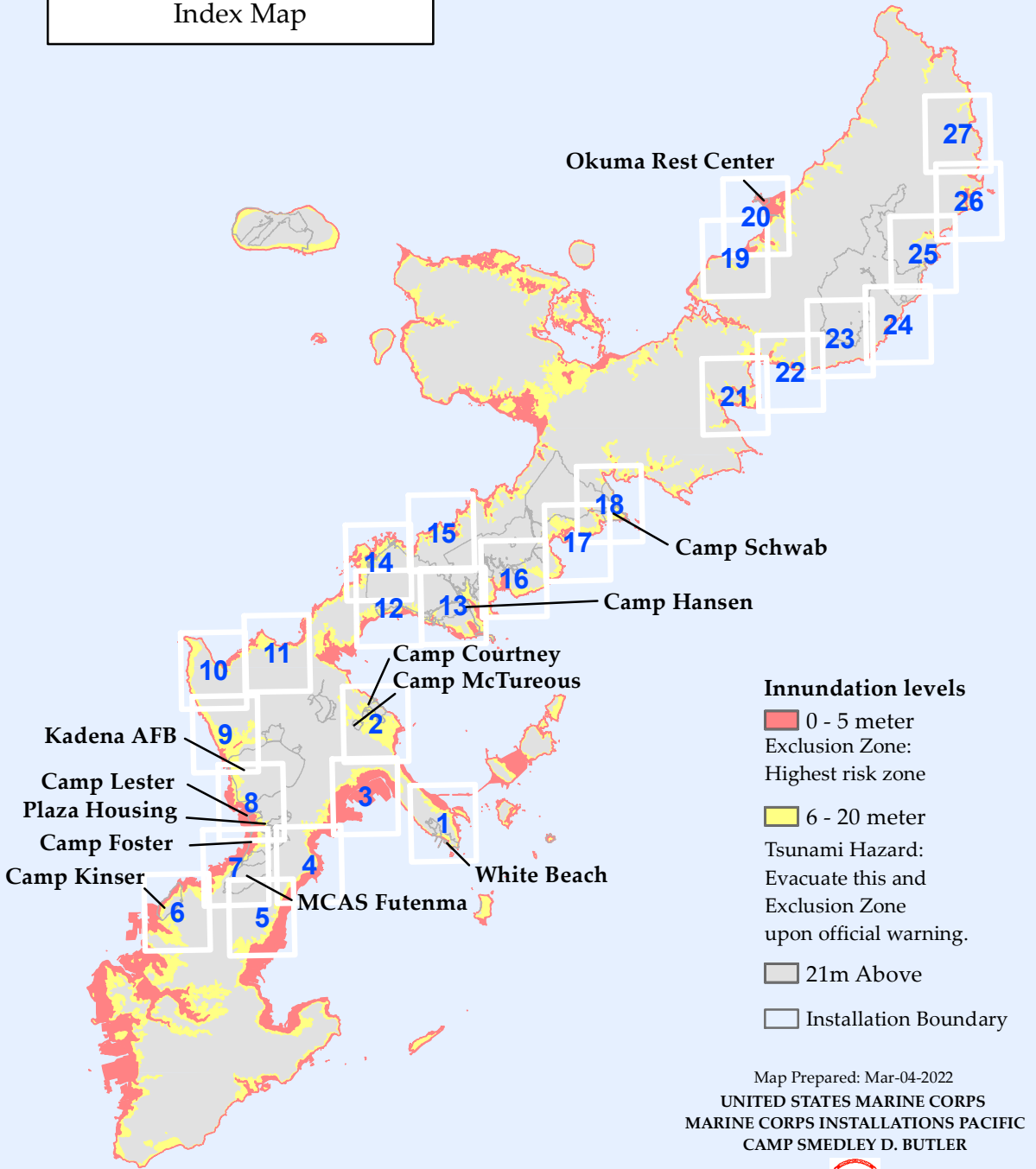
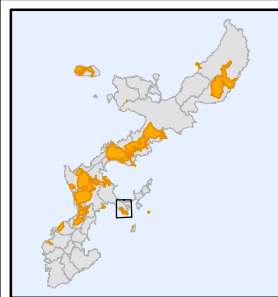
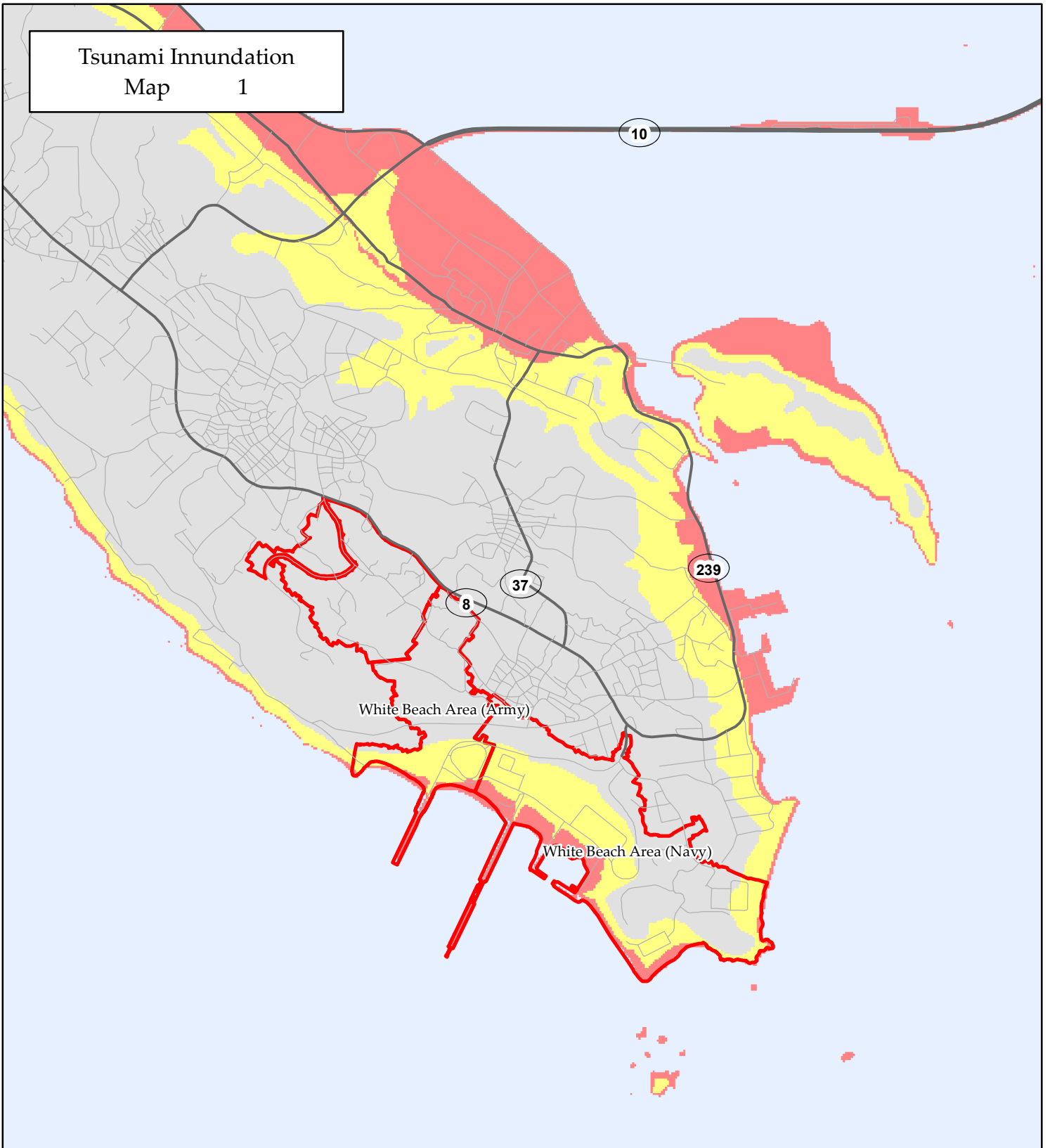


# Tsunami Inundation Index Map




AC/S G-F  
 FSMB, GIS Section  
 OKINAWA, JAPAN


Tsunami Inundation  
Map 1




**Elevation**

 0 - 5 meter

Exclusion Zone: Highest risk zone

 6 - 20 meter

Tsunami Hazard: Evacuate this and  
Exclusion Zone upon official warning.

 On-base shelter

UNITED STATES MARINE CORPS  
MARINE CORPS INSTALLATIONS PACIFIC  
CAMP SMEDLEY D. BUTLER

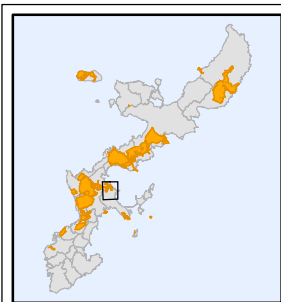
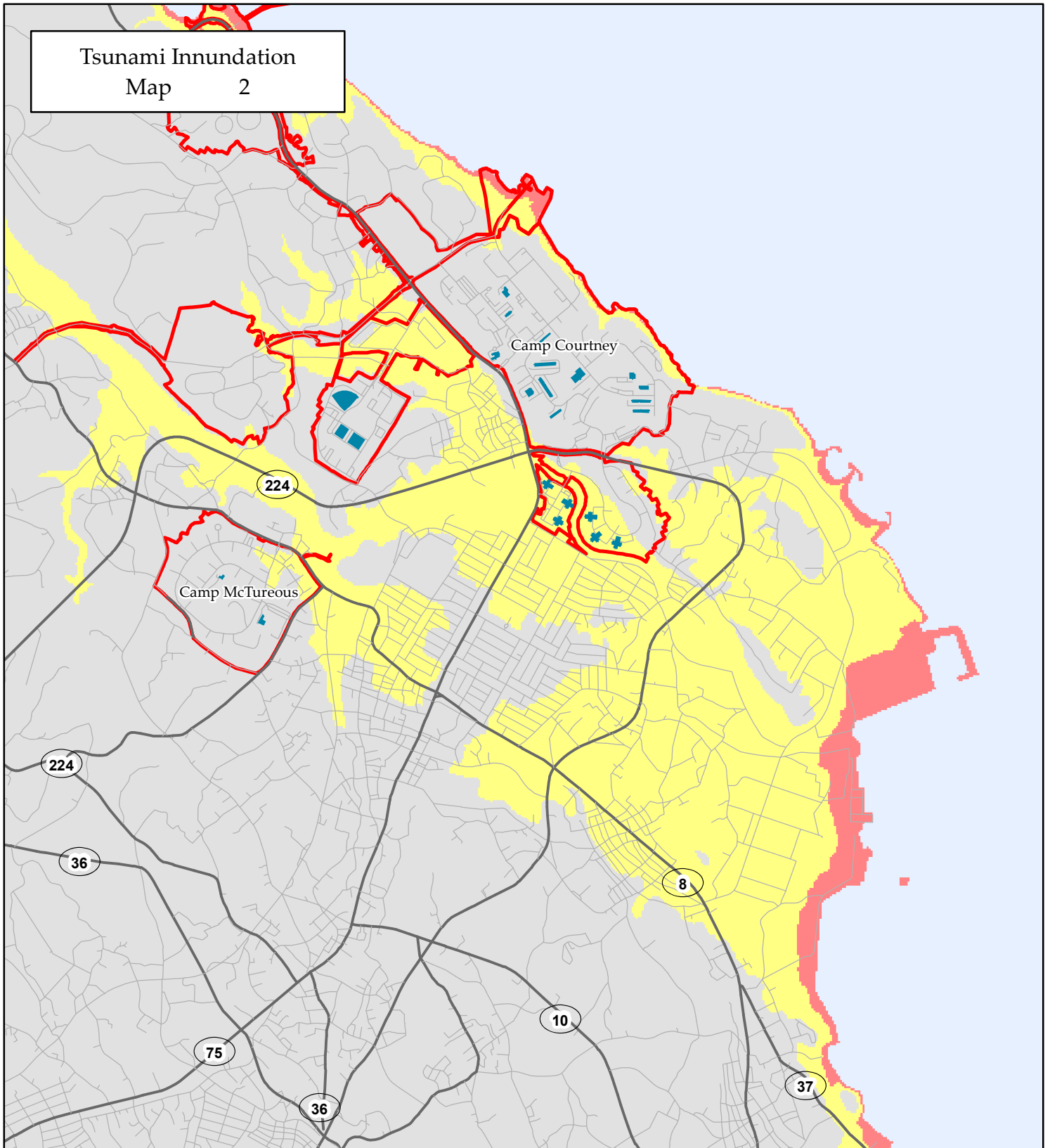


AC/S G-F  
FSMB, GIS Section  
OKINAWA, JAPAN



Disclaimer: Although every effort has been made to ensure the accuracy of information, errors and conditions originating from the physical sources used to develop the database may be reflected in the data supplied. The requestor must be aware of data conditions and ultimately bear responsibility for the appropriate use of the information with respect to possible errors, original map scale, collection methodology, currency of data, and other specific conditions to certain data. Coordinate System: JGD 2000 Japan Zone 15 Scale: 1:26,000 Map Prepared: Mar-04-2022

Tsunami Inundation  
Map 2



**Elevation**

0 - 5 meter

Exclusion Zone: Highest risk zone

6 - 20 meter

Tsunami Hazard: Evacuate this and  
Exclusion Zone upon official warning.

On-base shelter

UNITED STATES MARINE CORPS  
MARINE CORPS INSTALLATIONS PACIFIC  
CAMP SMEDLEY D. BUTLER

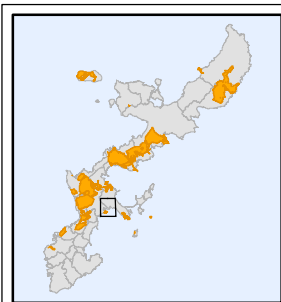
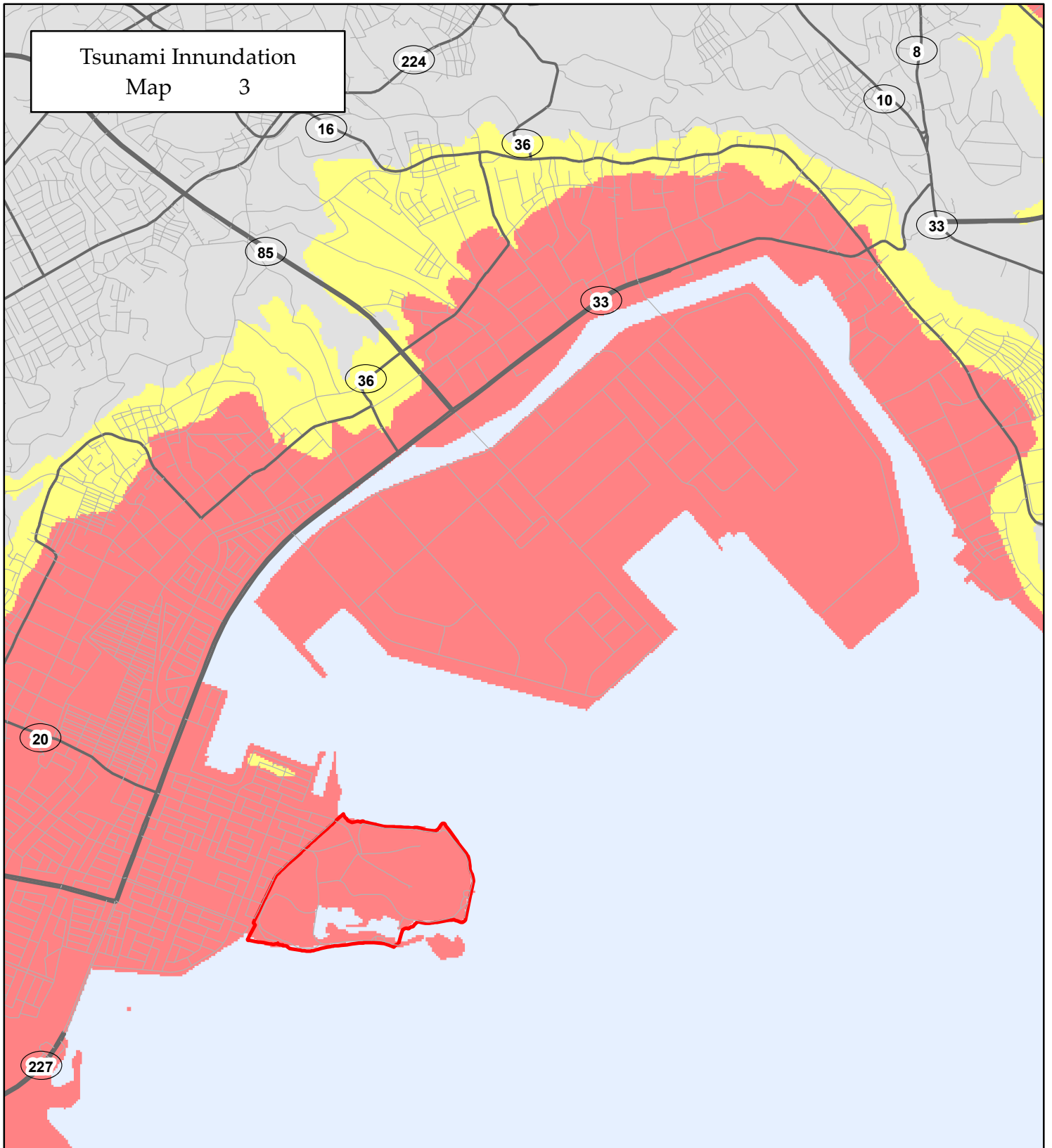


AC/S G-F  
FSMB, GIS Section  
OKINAWA, JAPAN



Disclaimer: Although every effort has been made to ensure the accuracy of information, errors and conditions originating from the physical sources used to develop the database may be reflected in the data supplied. The requestor must be aware of data conditions and ultimately bear responsibility for the appropriate use of the information with respect to possible errors, original map scale, collection methodology, currency of data, and other specific conditions to certain data. Coordinate System: JGD 2000 Japan Zone 15 Scale: 1:26,000 Map Prepared: Mar-04-2022

Tsunami Inundation  
Map 3



**Elevation**

0 - 5 meter

Exclusion Zone: Highest risk zone

6 - 20 meter

Tsunami Hazard: Evacuate this and  
Exclusion Zone upon official warning.

On-base shelter

UNITED STATES MARINE CORPS  
MARINE CORPS INSTALLATIONS PACIFIC  
CAMP SMEDLEY D. BUTLER

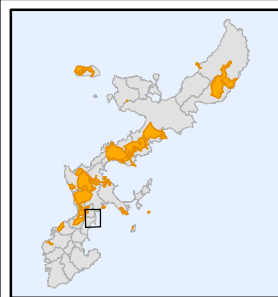
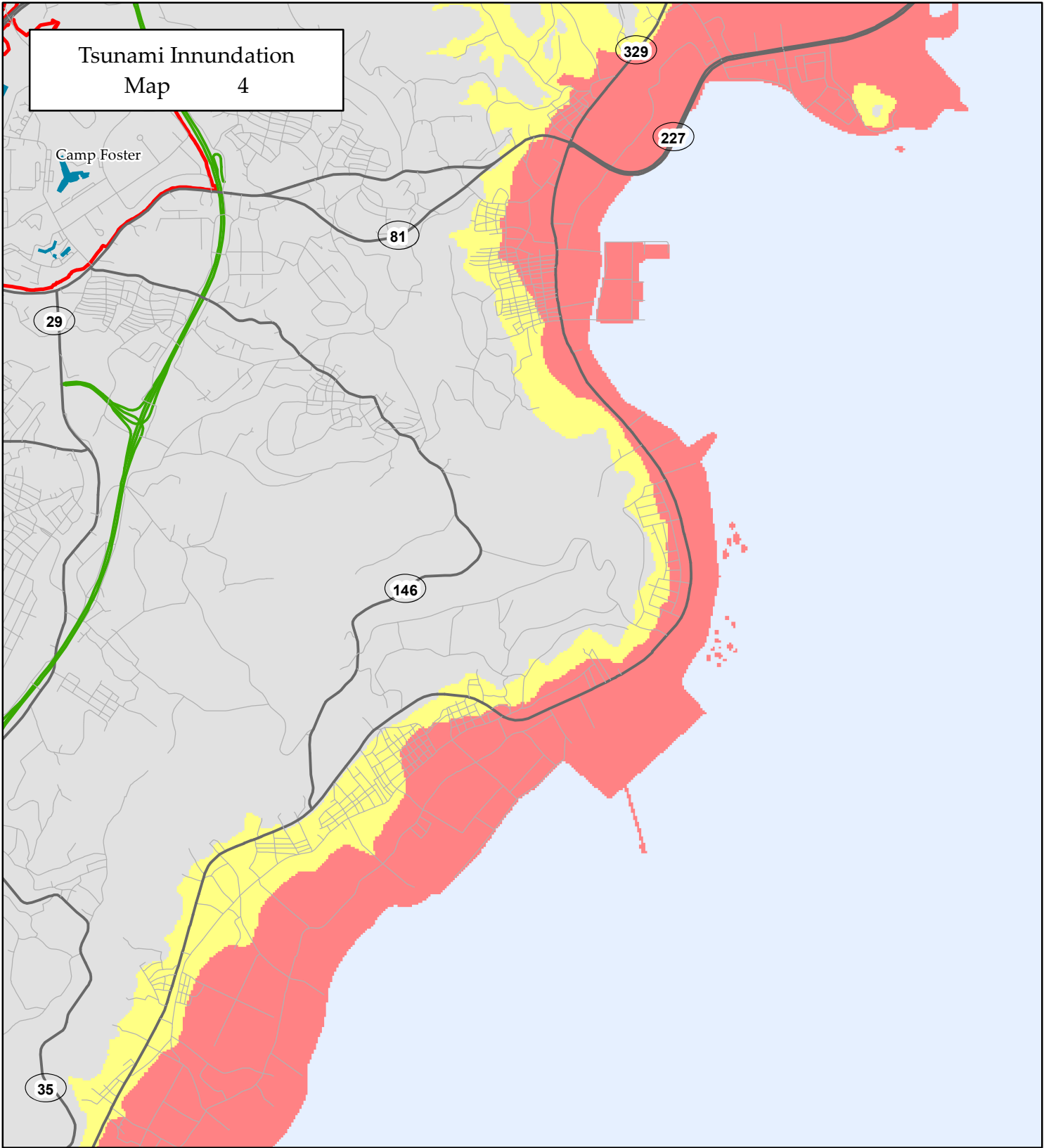


AC/S G-F  
FSMB, GIS Section  
OKINAWA, JAPAN



Disclaimer: Although every effort has been made to ensure the accuracy of information, errors and conditions originating from the physical sources used to develop the database may be reflected in the data supplied. The requestor must be aware of data conditions and ultimately bear responsibility for the appropriate use of the information with respect to possible errors, original map scale, collection methodology, currency of data, and other specific conditions to certain data. Coordinate System: JGD 2000 Japan Zone 15 Scale: 1:26,000 Map Prepared: Mar-04-2022

**Tsunami Innundation  
Map 4**



**Elevation**

- 0 - 5 meter  
Exclusion Zone: Highest risk zone
- 6 - 20 meter  
Tsunami Hazard: Evacuate this and  
Exclusion Zone upon official warning.

On-base shelter

UNITED STATES MARINE CORPS  
MARINE CORPS INSTALLATIONS PACIFIC  
CAMP SMEDLEY D. BUTLER

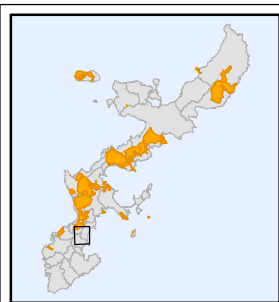
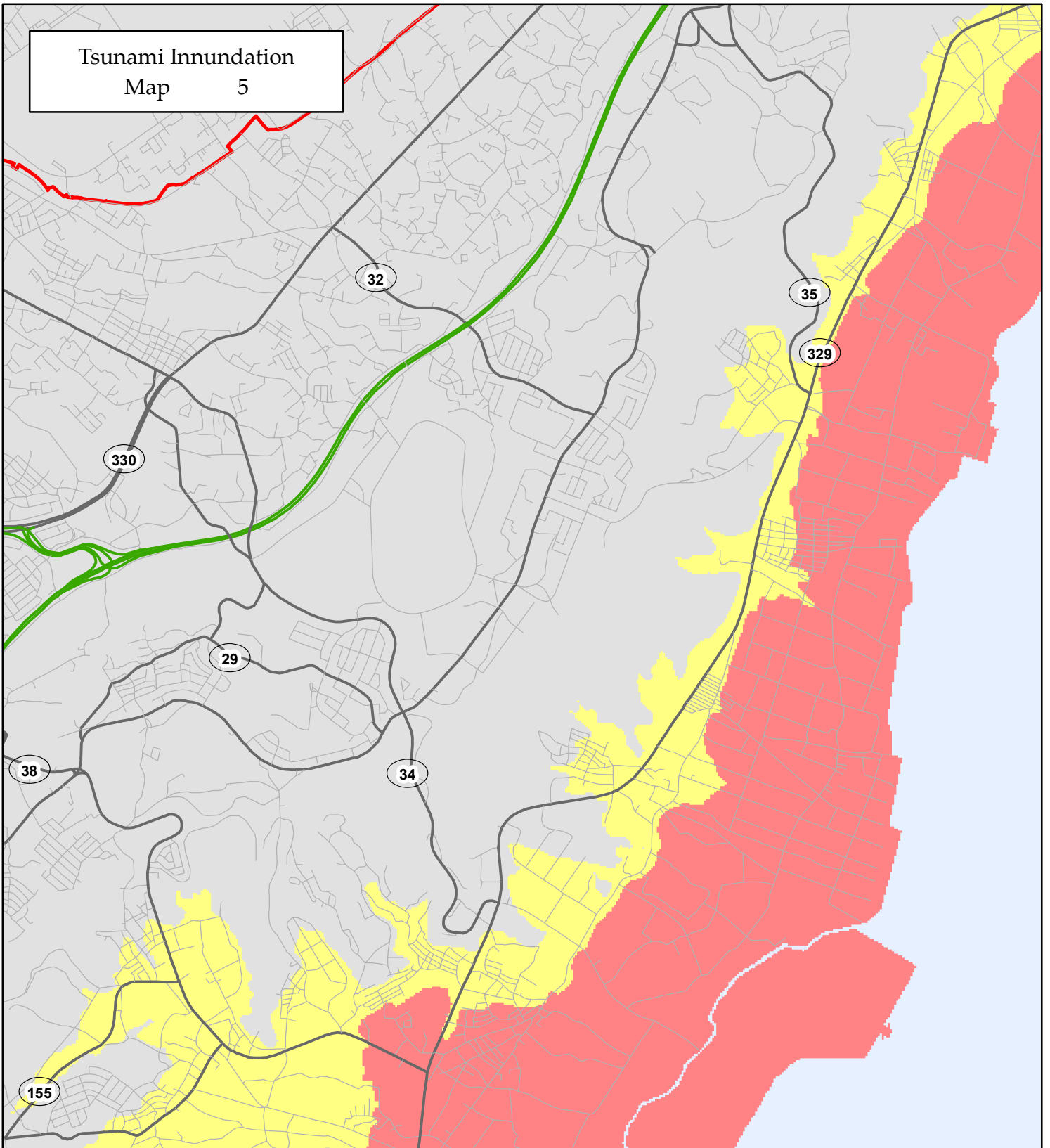


AC/S G-F  
FSMB, GIS Section  
OKINAWA, JAPAN



Disclaimer: Although every effort has been made to ensure the accuracy of information, errors and conditions originating from the physical sources used to develop the database may be reflected in the data supplied. The requestor must be aware of data conditions and ultimately bear responsibility for the appropriate use of the information with respect to possible errors, original map scale, collection methodology, currency of data, and other specific conditions to certain data. Coordinate System: JGD 2000 Japan Zone 15 Scale: 1:26,000 Map Prepared: Mar-04-2022

Tsunami Inundation  
Map 5



**Elevation**

0 - 5 meter

Exclusion Zone: Highest risk zone

6 - 20 meter

Tsunami Hazard: Evacuate this and  
Exclusion Zone upon official warning.

On-base shelter

UNITED STATES MARINE CORPS  
MARINE CORPS INSTALLATIONS PACIFIC  
CAMP SMEDLEY D. BUTLER

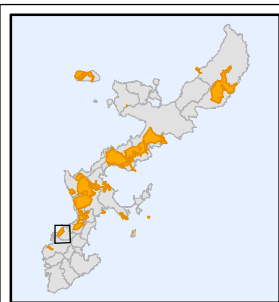
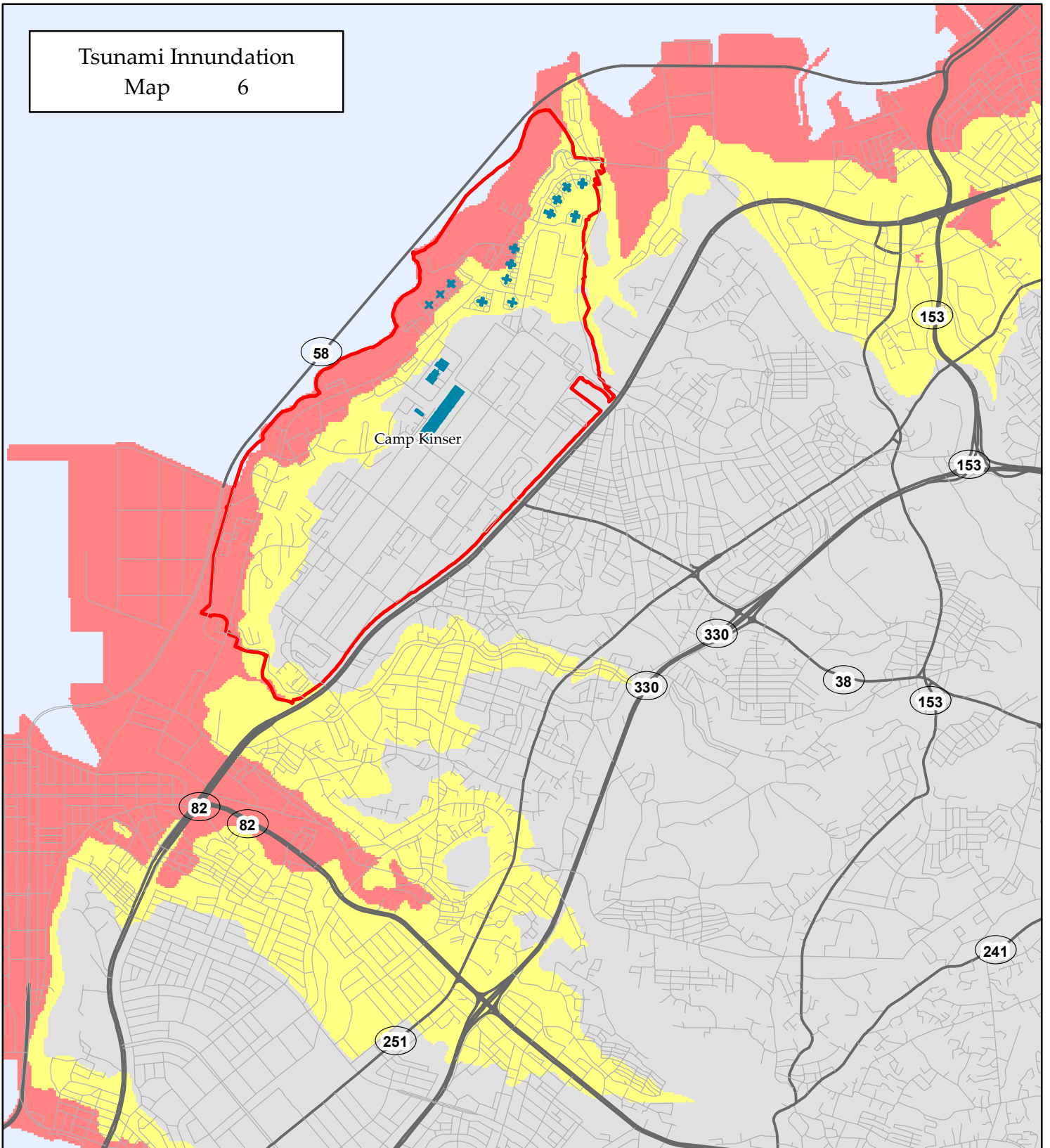


AC/S G-F  
FSMB, GIS Section  
OKINAWA, JAPAN



Disclaimer: Although every effort has been made to ensure the accuracy of information, errors and conditions originating from the physical sources used to develop the database may be reflected in the data supplied. The requestor must be aware of data conditions and ultimately bear responsibility for the appropriate use of the information with respect to possible errors, original map scale, collection methodology, currency of data, and other specific conditions to certain data. Coordinate System: JGD 2000 Japan Zone 15 Scale: 1:26,000 Map Prepared: Mar-04-2022

Tsunami Inundation  
Map 6



**Elevation**

0 - 5 meter

Exclusion Zone: Highest risk zone

6 - 20 meter

Tsunami Hazard: Evacuate this and  
Exclusion Zone upon official warning.

On-base shelter

UNITED STATES MARINE CORPS  
MARINE CORPS INSTALLATIONS PACIFIC  
CAMP SMEDLEY D. BUTLER

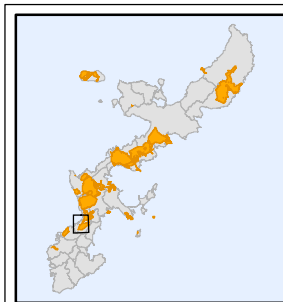
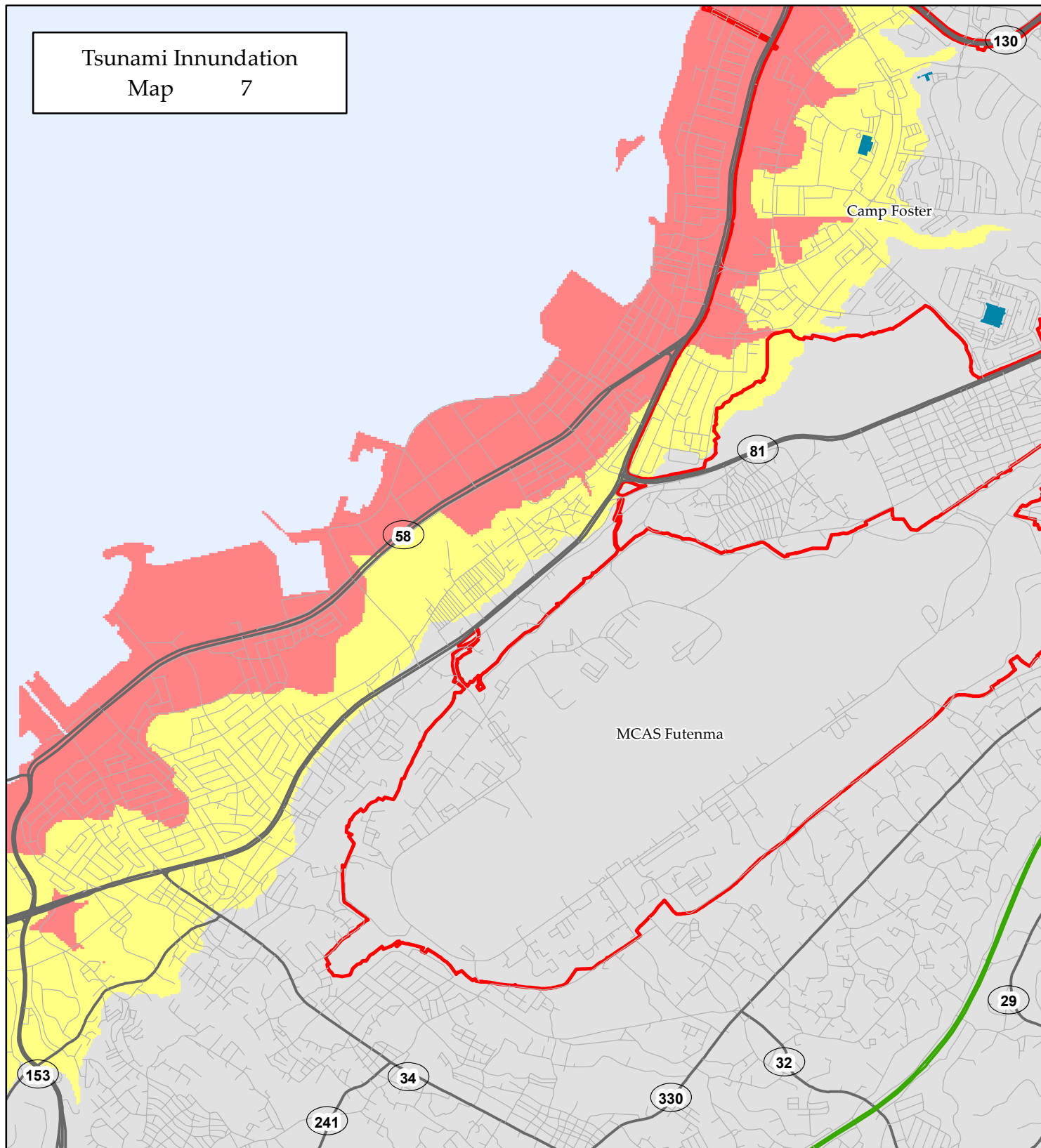


AC/S G-F  
FSMB, GIS Section  
OKINAWA, JAPAN



Disclaimer: Although every effort has been made to ensure the accuracy of information, errors and conditions originating from the physical sources used to develop the database may be reflected in the data supplied. The requestor must be aware of data conditions and ultimately bear responsibility for the appropriate use of the information with respect to possible errors, original map scale, collection methodology, currency of data, and other specific conditions to certain data. Coordinate System: JGD 2000 Japan Zone 15 Scale: 1:26,000 Map Prepared: Mar-04-2022

Tsunami Inundation  
Map 7



**Elevation**

0 - 5 meter

Exclusion Zone: Highest risk zone

6 - 20 meter

Tsunami Hazard: Evacuate this and  
Exclusion Zone upon official warning.

On-base shelter

UNITED STATES MARINE CORPS  
MARINE CORPS INSTALLATIONS PACIFIC  
CAMP SMEDLEY D. BUTLER



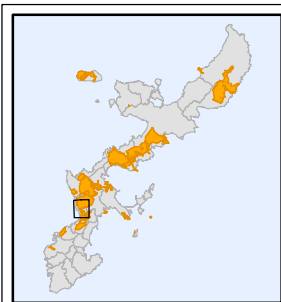
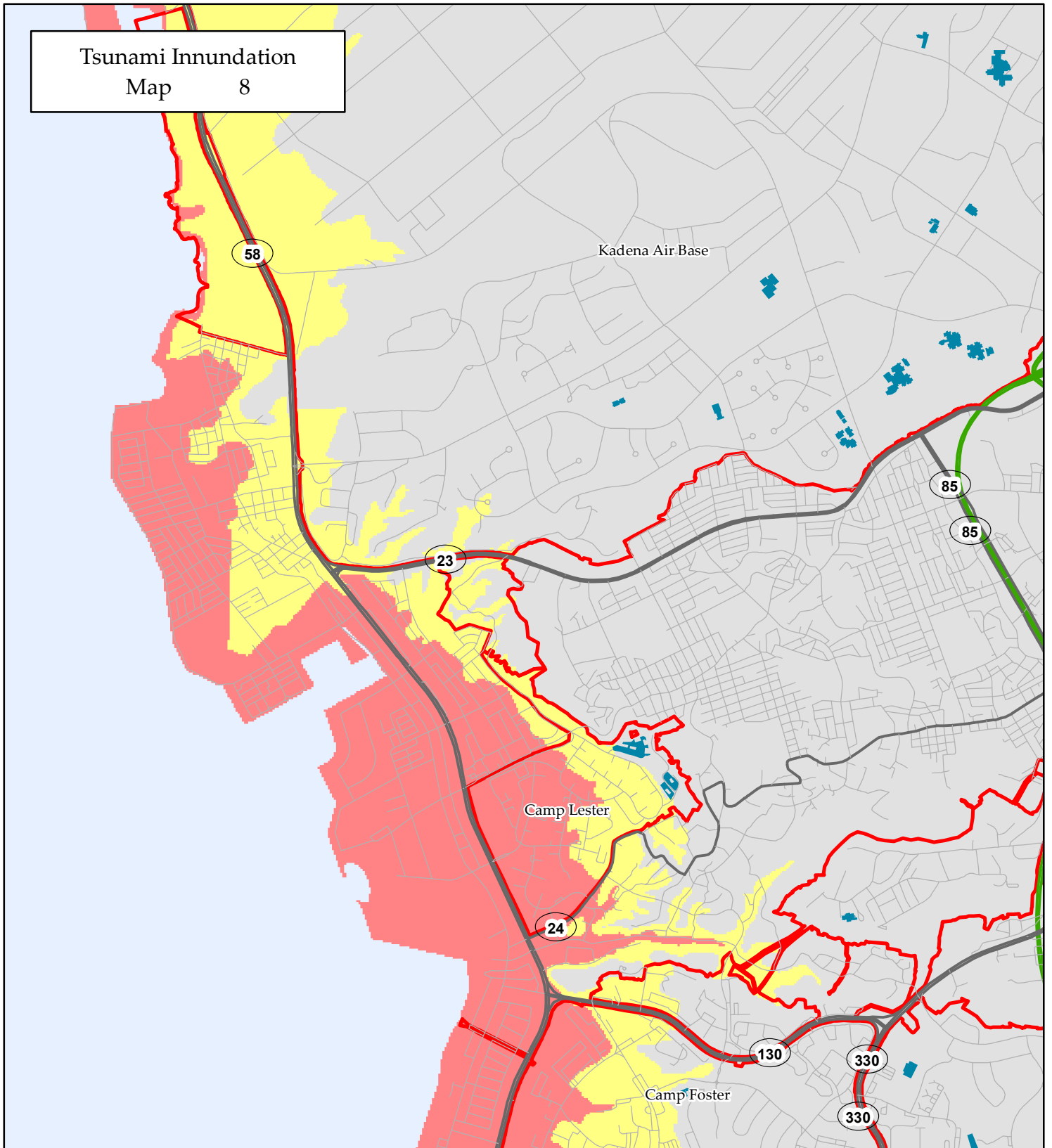
AC/S G-F  
FSMB, GIS Section  
OKINAWA, JAPAN



Disclaimer: Although every effort has been made to ensure the accuracy of information, errors and conditions originating from the physical sources used to develop the database may be reflected in the data supplied. The requestor must be aware of data conditions and ultimately bear responsibility for the appropriate use of the information with respect to possible errors, original map scale, collection methodology, currency of data, and other specific conditions to certain data. Coordinate System: JGD 2000 Japan Zone 15 Scale: 1:26,000 Map Prepared: Mar-04-2022



Tsunami Inundation  
Map 8



**Elevation**

0 - 5 meter

Exclusion Zone: Highest risk zone

6 - 20 meter

Tsunami Hazard: Evacuate this and  
Exclusion Zone upon official warning.

On-base shelter

UNITED STATES MARINE CORPS  
MARINE CORPS INSTALLATIONS PACIFIC  
CAMP SMEDLEY D. BUTLER

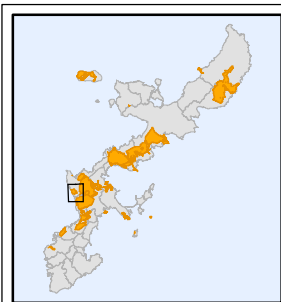
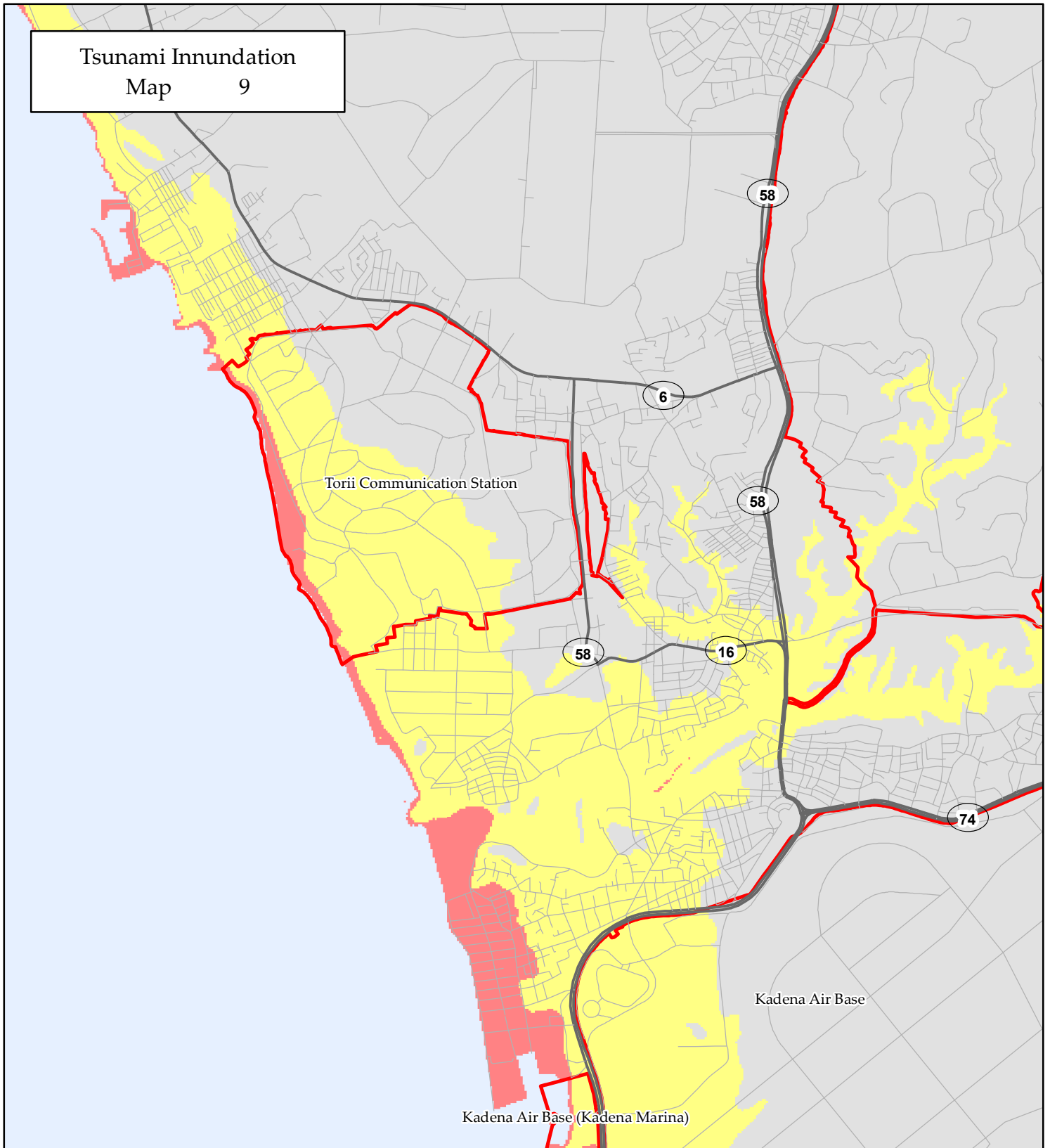


AC/S G-F  
FSMB, GIS Section  
OKINAWA, JAPAN



Disclaimer: Although every effort has been made to ensure the accuracy of information, errors and conditions originating from the physical sources used to develop the database may be reflected in the data supplied. The requestor must be aware of data conditions and ultimately bear responsibility for the appropriate use of the information with respect to possible errors, original map scale, collection methodology, currency of data, and other specific conditions to certain data. Coordinate System: JGD 2000 Japan Zone 15 Scale: 1:26,000 Map Prepared: Mar-04-2022

Tsunami Inundation  
Map 9



**Elevation**

0 - 5 meter

Exclusion Zone: Highest risk zone

6 - 20 meter

Tsunami Hazard: Evacuate this and  
Exclusion Zone upon official warning.

On-base shelter

UNITED STATES MARINE CORPS  
MARINE CORPS INSTALLATIONS PACIFIC  
CAMP SMEDLEY D. BUTLER

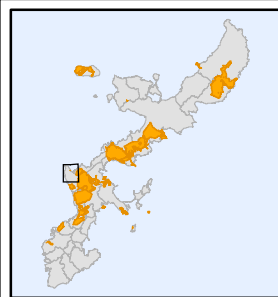
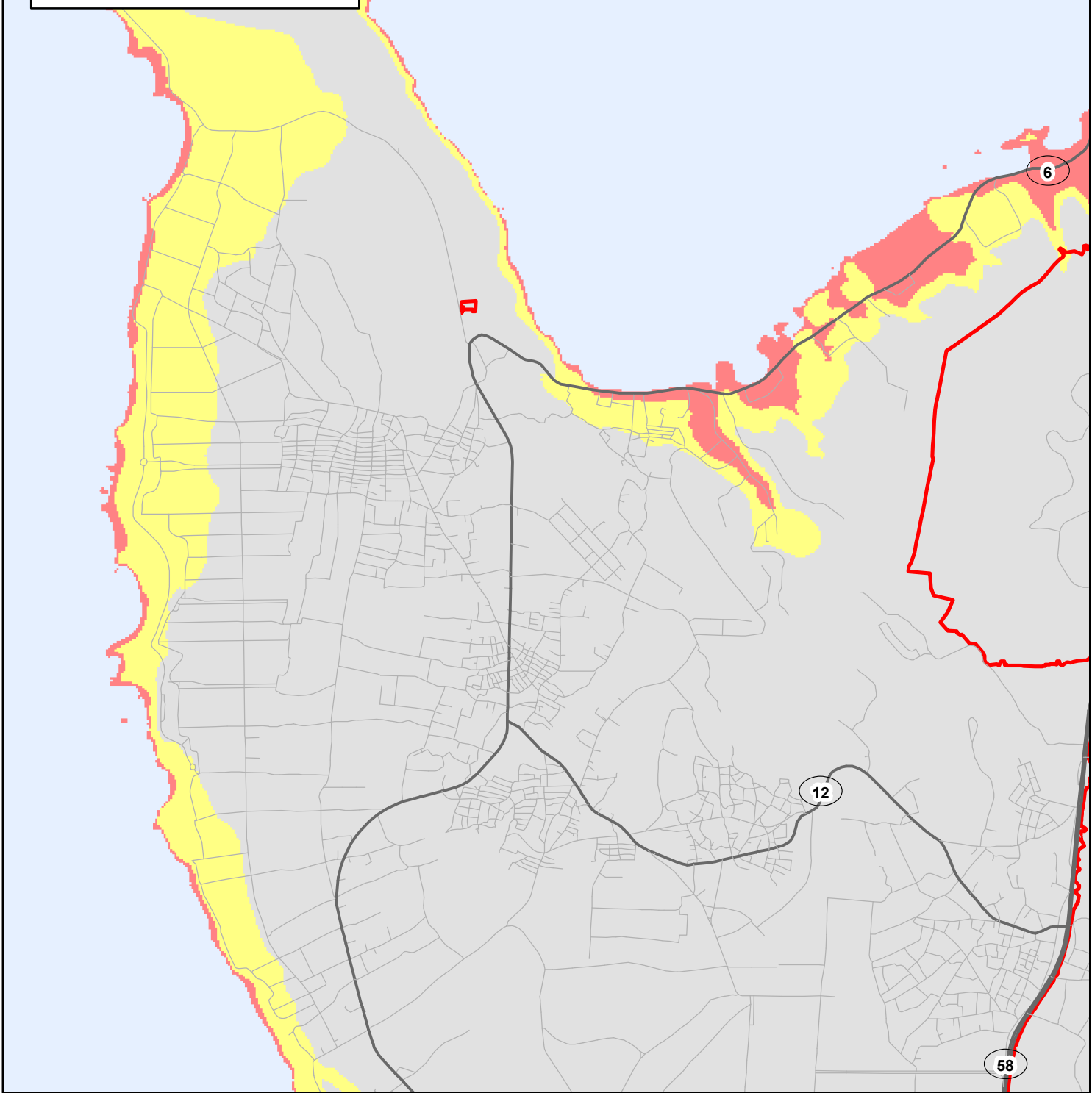


AC/S G-F  
FSMB, GIS Section  
OKINAWA, JAPAN



Disclaimer: Although every effort has been made to ensure the accuracy of information, errors and conditions originating from the physical sources used to develop the database may be reflected in the data supplied. The requestor must be aware of data conditions and ultimately bear responsibility for the appropriate use of the information with respect to possible errors, original map scale, collection methodology, currency of data, and other specific conditions to certain data. Coordinate System: JGD 2000 Japan Zone 15 Scale: 1:26,000 Map Prepared: Mar-04-2022

Tsunami Innundation  
Map 10



**Elevation**

0 - 5 meter

Exclusion Zone: Highest risk zone

6 - 20 meter

Tsunami Hazard: Evacuate this and  
Exclusion Zone upon official warning.

On-base shelter

UNITED STATES MARINE CORPS  
MARINE CORPS INSTALLATIONS PACIFIC  
CAMP SMEDLEY D. BUTLER

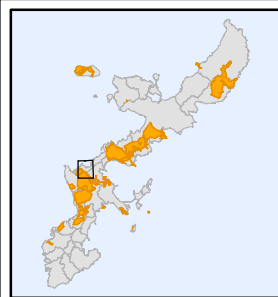
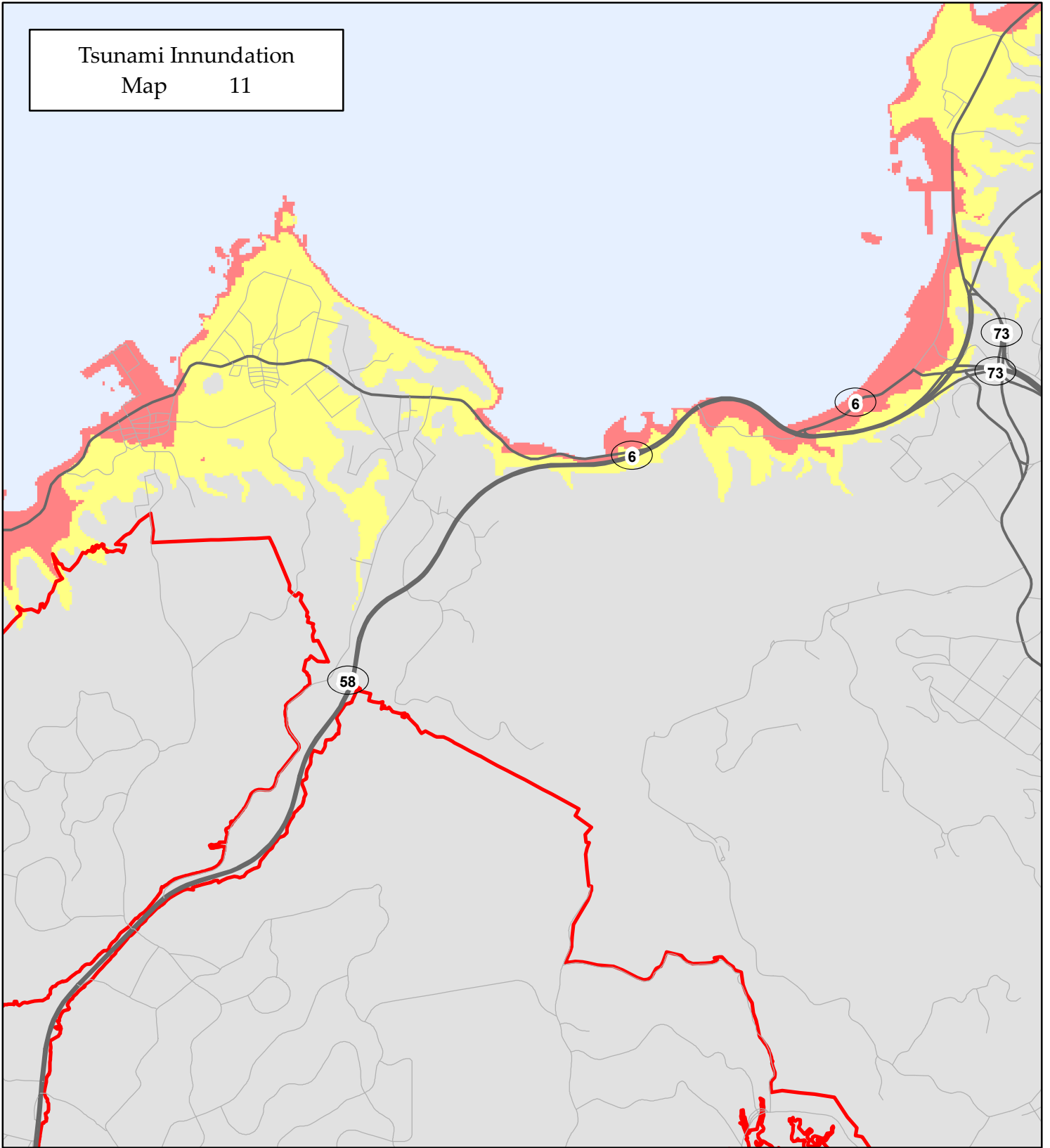


AC/S G-F  
FSMB, GIS Section  
OKINAWA, JAPAN



Disclaimer: Although every effort has been made to ensure the accuracy of information, errors and conditions originating from the physical sources used to develop the database may be reflected in the data supplied. The requestor must be aware of data conditions and ultimately bear responsibility for the appropriate use of the information with respect to possible errors, original map scale, collection methodology, currency of data, and other specific conditions to certain data. Coordinate System: JGD 2000 Japan Zone 15 Scale: 1:26,000 Map Prepared: Mar-04-2022

Tsunami Inundation  
Map 11



**Elevation**

0 - 5 meter

Exclusion Zone: Highest risk zone

6 - 20 meter

Tsunami Hazard: Evacuate this and  
Exclusion Zone upon official warning.

On-base shelter

UNITED STATES MARINE CORPS  
MARINE CORPS INSTALLATIONS PACIFIC  
CAMP SMEDLEY D. BUTLER



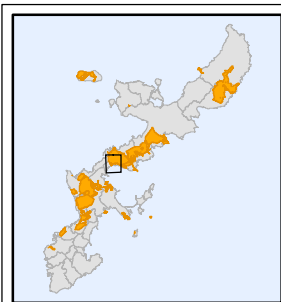
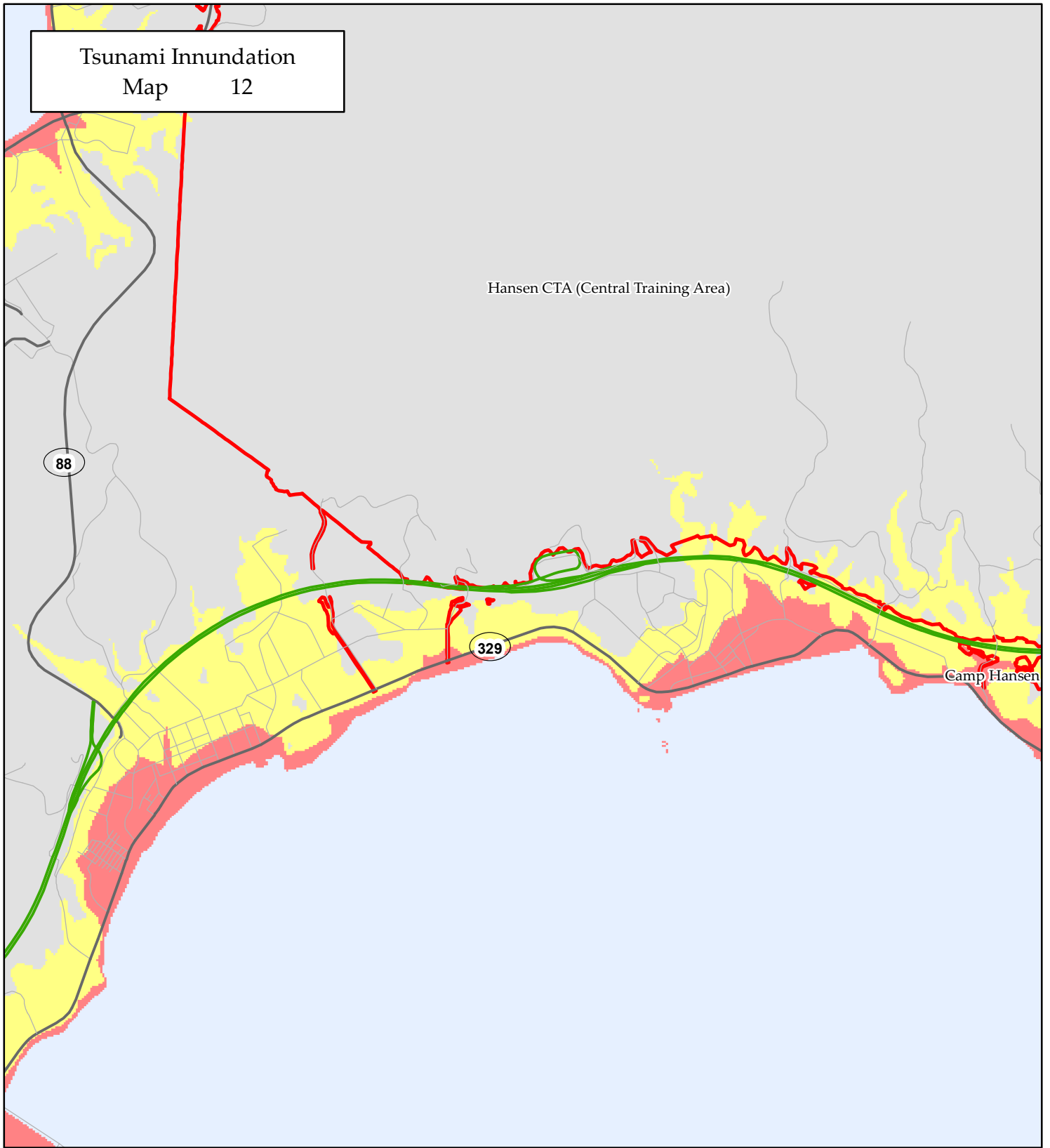
AC/S G-F  
FSMB, GIS Section  
OKINAWA, JAPAN



Disclaimer: Although every effort has been made to ensure the accuracy of information, errors and conditions originating from the physical sources used to develop the database may be reflected in the data supplied. The requestor must be aware of data conditions and ultimately bear responsibility for the appropriate use of the information with respect to possible errors, original map scale, collection methodology, currency of data, and other specific conditions to certain data. Coordinate System: JGD 2000 Japan Zone 15 Scale: 1:26,000 Map Prepared: Mar-04-2022

Tsunami Inundation  
Map 12

Hansen CTA (Central Training Area)



**Elevation**

0 - 5 meter  
Exclusion Zone: Highest risk zone

6 - 20 meter  
Tsunami Hazard: Evacuate this and  
Exclusion Zone upon official warning.

On-base shelter

UNITED STATES MARINE CORPS  
MARINE CORPS INSTALLATIONS PACIFIC  
CAMP SMEDLEY D. BUTLER

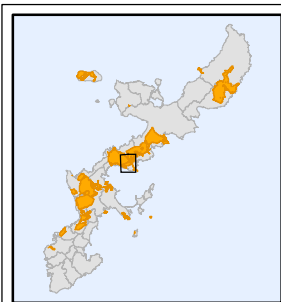
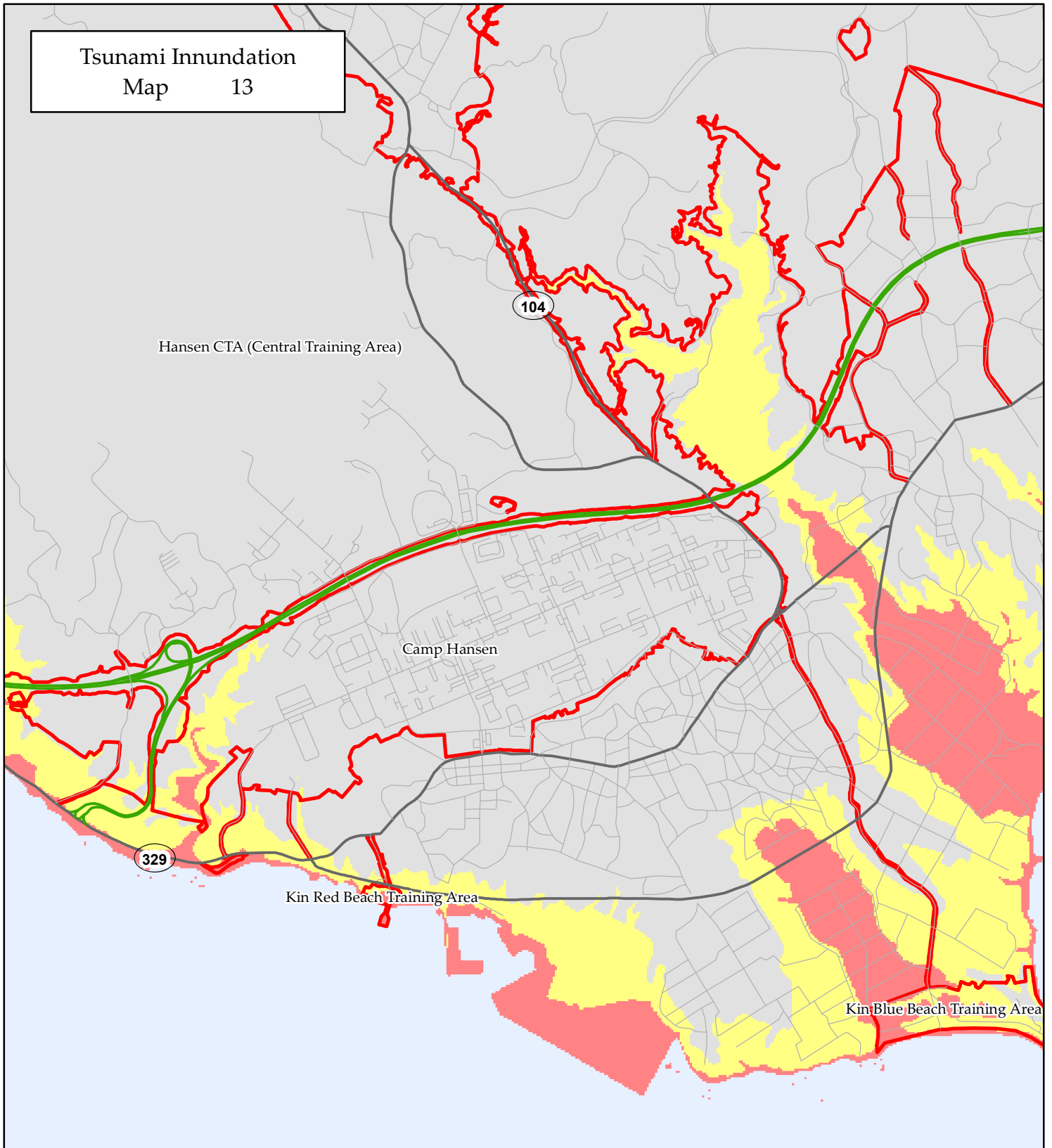


AC/S G-F  
FSMB, GIS Section  
OKINAWA, JAPAN



Disclaimer: Although every effort has been made to ensure the accuracy of information, errors and conditions originating from the physical sources used to develop the database may be reflected in the data supplied. The requestor must be aware of data conditions and ultimately bear responsibility for the appropriate use of the information with respect to possible errors, original map scale, collection methodology, currency of data, and other specific conditions to certain data. Coordinate System: JGD 2000 Japan Zone 15 Scale: 1:26,000 Map Prepared: Mar-04-2022

Tsunami Inundation  
Map 13



**Elevation**

0 - 5 meter

Exclusion Zone: Highest risk zone

6 - 20 meter

Tsunami Hazard: Evacuate this and  
Exclusion Zone upon official warning.

On-base shelter

UNITED STATES MARINE CORPS  
MARINE CORPS INSTALLATIONS PACIFIC  
CAMP SMEDLEY D. BUTLER

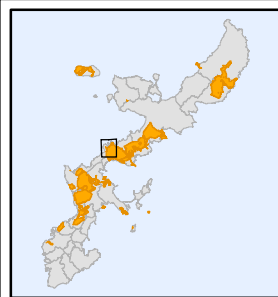
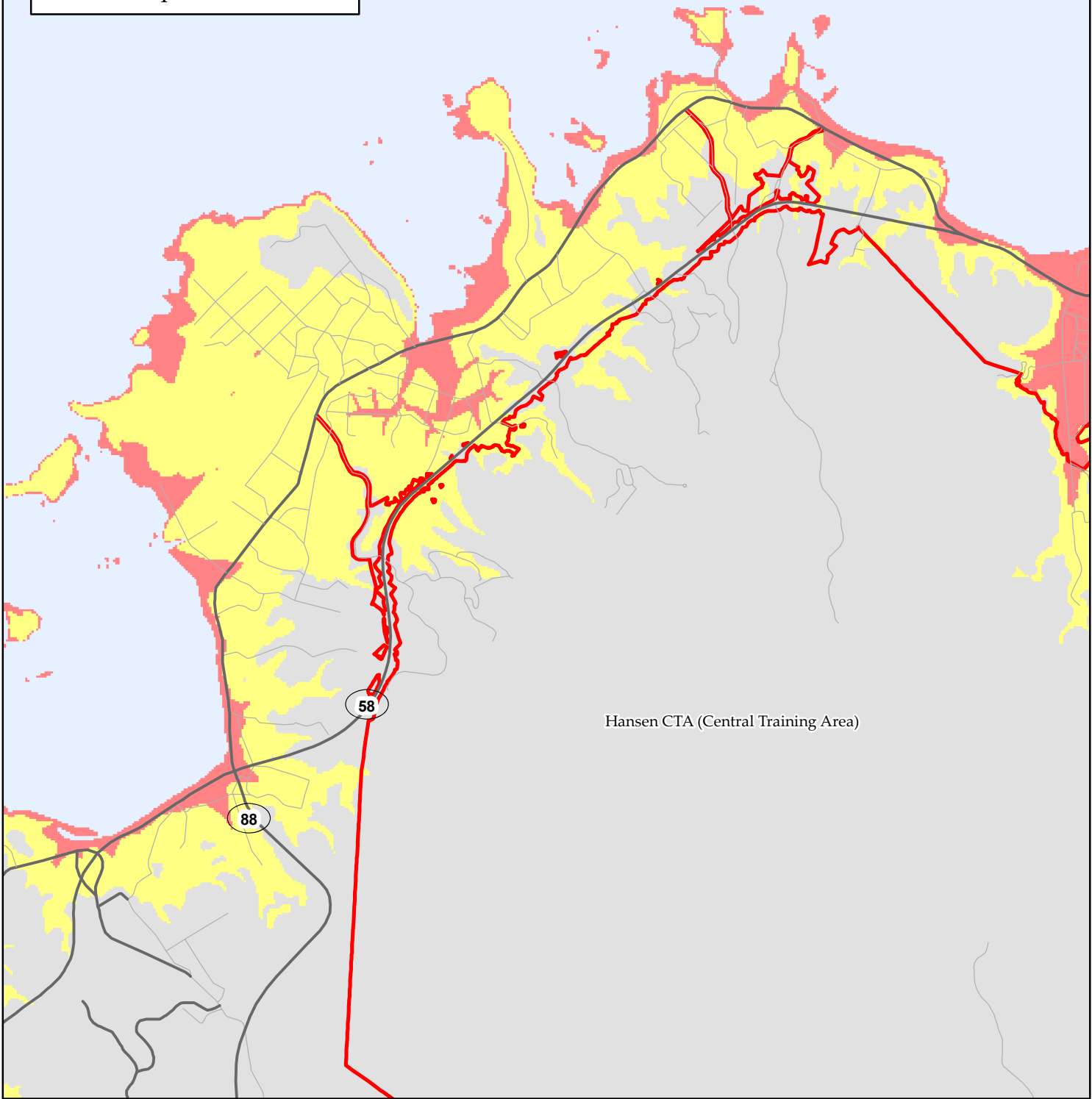


AC/S G-F  
FSMB, GIS Section  
OKINAWA, JAPAN



Disclaimer: Although every effort has been made to ensure the accuracy of information, errors and conditions originating from the physical sources used to develop the database may be reflected in the data supplied. The requestor must be aware of data conditions and ultimately bear responsibility for the appropriate use of the information with respect to possible errors, original map scale, collection methodology, currency of data, and other specific conditions to certain data. Coordinate System: JGD 2000 Japan Zone 15 Scale: 1:26,000 Map Prepared: Mar-04-2022

Tsunami Innundation  
Map 14



**Elevation**

0 - 5 meter

Exclusion Zone: Highest risk zone

6 - 20 meter

Tsunami Hazard: Evacuate this and  
Exclusion Zone upon official warning.

On-base shelter

UNITED STATES MARINE CORPS  
MARINE CORPS INSTALLATIONS PACIFIC  
CAMP SMEDLEY D. BUTLER

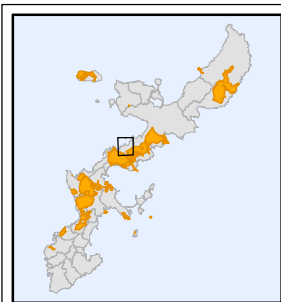
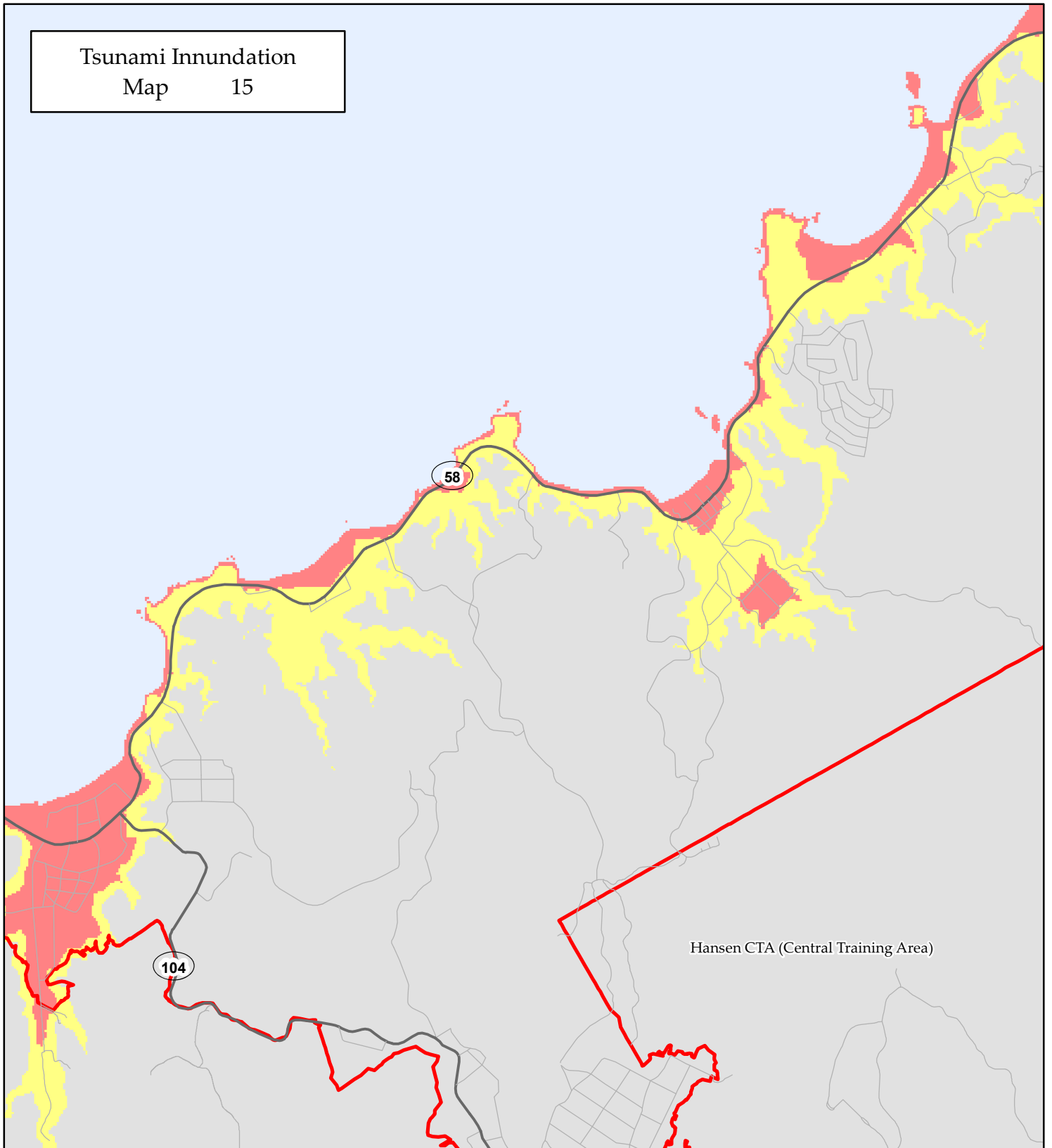


AC/S G-F  
FSMB, GIS Section  
OKINAWA, JAPAN



Disclaimer: Although every effort has been made to ensure the accuracy of information, errors and conditions originating from the physical sources used to develop the database may be reflected in the data supplied. The requestor must be aware of data conditions and ultimately bear responsibility for the appropriate use of the information with respect to possible errors, original map scale, collection methodology, currency of data, and other specific conditions to certain data. Coordinate System: JGD 2000 Japan Zone 15 Scale: 1:26,000 Map Prepared: Mar-04-2022

Tsunami Inundation  
Map 15



**Elevation**

0 - 5 meter

Exclusion Zone: Highest risk zone

6 - 20 meter

Tsunami Hazard: Evacuate this and  
Exclusion Zone upon official warning.

On-base shelter

UNITED STATES MARINE CORPS  
MARINE CORPS INSTALLATIONS PACIFIC  
CAMP SMEDLEY D. BUTLER



AC/S G-F  
FSMB, GIS Section  
OKINAWA, JAPAN

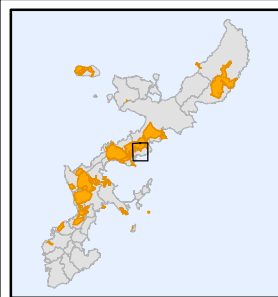
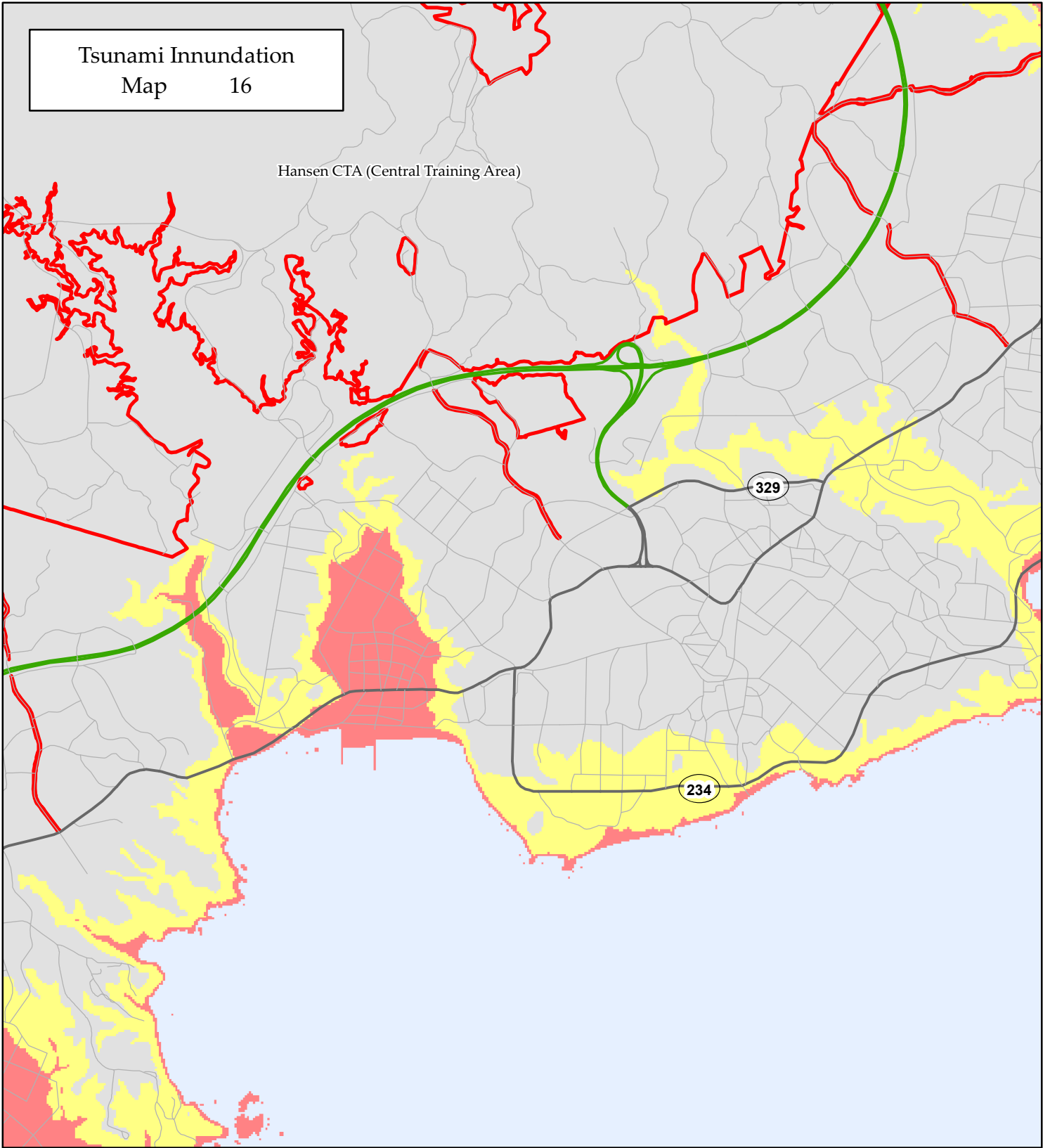


Disclaimer: Although every effort has been made to ensure the accuracy of information, errors and conditions originating from the physical sources used to develop the database may be reflected in the data supplied. The requestor must be aware of data conditions and ultimately bear responsibility for the appropriate use of the information with respect to possible errors, original map scale, collection methodology, currency of data, and other specific conditions to certain data. Coordinate System: JGD 2000 Japan Zone 15 Scale: 1:26,000 Map Prepared: Mar-04-2022



Tsunami Inundation  
Map 16

Hansen CTA (Central Training Area)



**Elevation**

0 - 5 meter

Exclusion Zone: Highest risk zone

6 - 20 meter

Tsunami Hazard: Evacuate this and  
Exclusion Zone upon official warning.

On-base shelter

UNITED STATES MARINE CORPS  
MARINE CORPS INSTALLATIONS PACIFIC  
CAMP SMEDLEY D. BUTLER

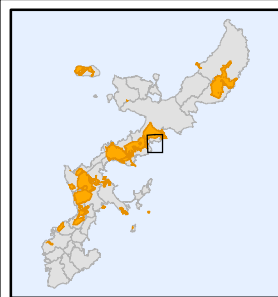
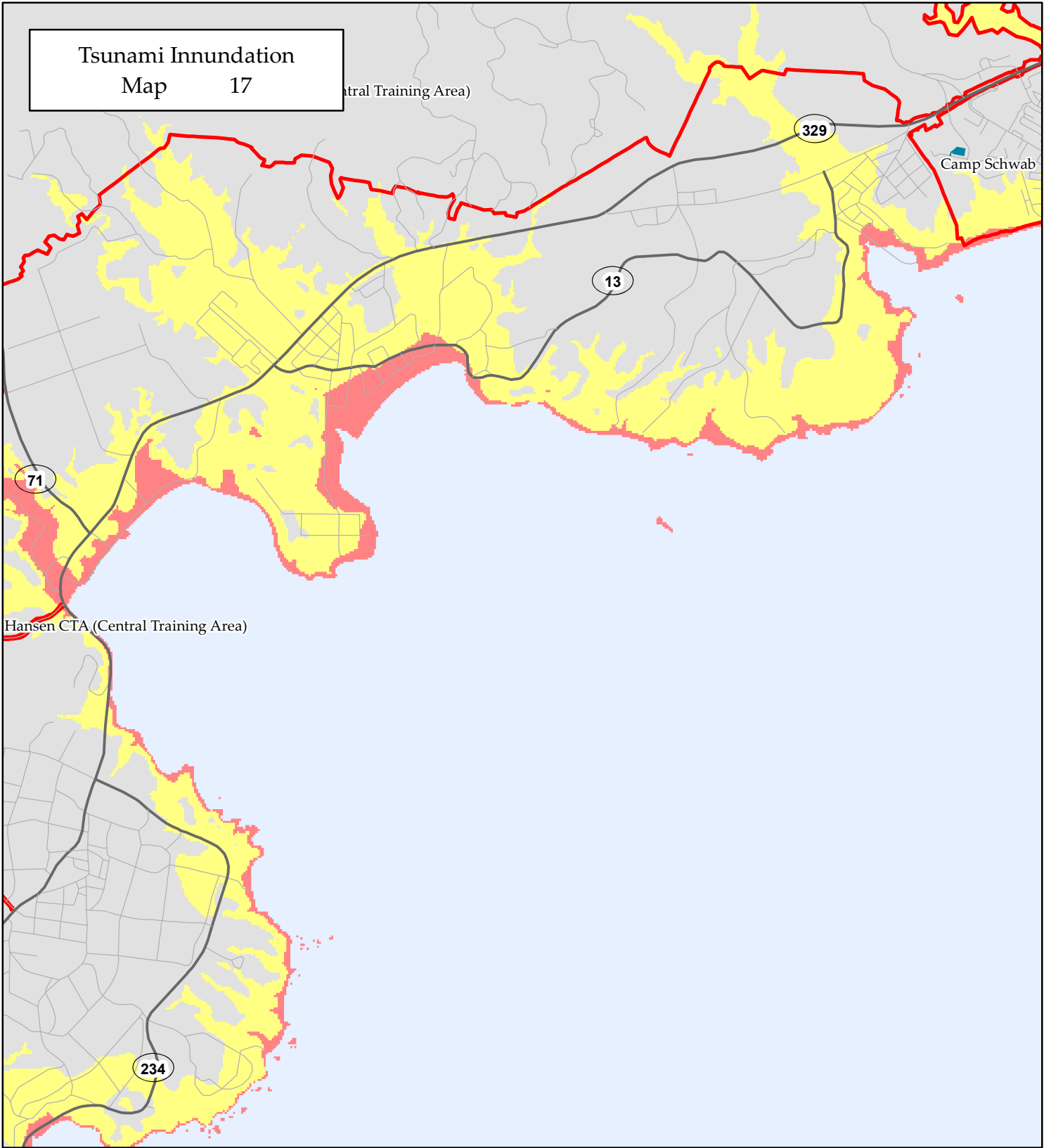


AC/S G-F  
FSMB, GIS Section  
OKINAWA, JAPAN



Disclaimer: Although every effort has been made to ensure the accuracy of information, errors and conditions originating from the physical sources used to develop the database may be reflected in the data supplied. The requestor must be aware of data conditions and ultimately bear responsibility for the appropriate use of the information with respect to possible errors, original map scale, collection methodology, currency of data, and other specific conditions to certain data. Coordinate System: JGD 2000 Japan Zone 15 Scale: 1:26,000 Map Prepared: Mar-04-2022

**Tsunami Inundation  
Map 17**



**Elevation**

- 0 - 5 meter  
Exclusion Zone: Highest risk zone
- 6 - 20 meter  
Tsunami Hazard: Evacuate this and  
Exclusion Zone upon official warning.

On-base shelter

UNITED STATES MARINE CORPS  
MARINE CORPS INSTALLATIONS PACIFIC  
CAMP SMEDLEY D. BUTLER

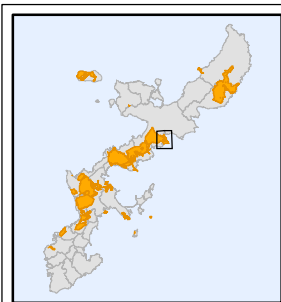
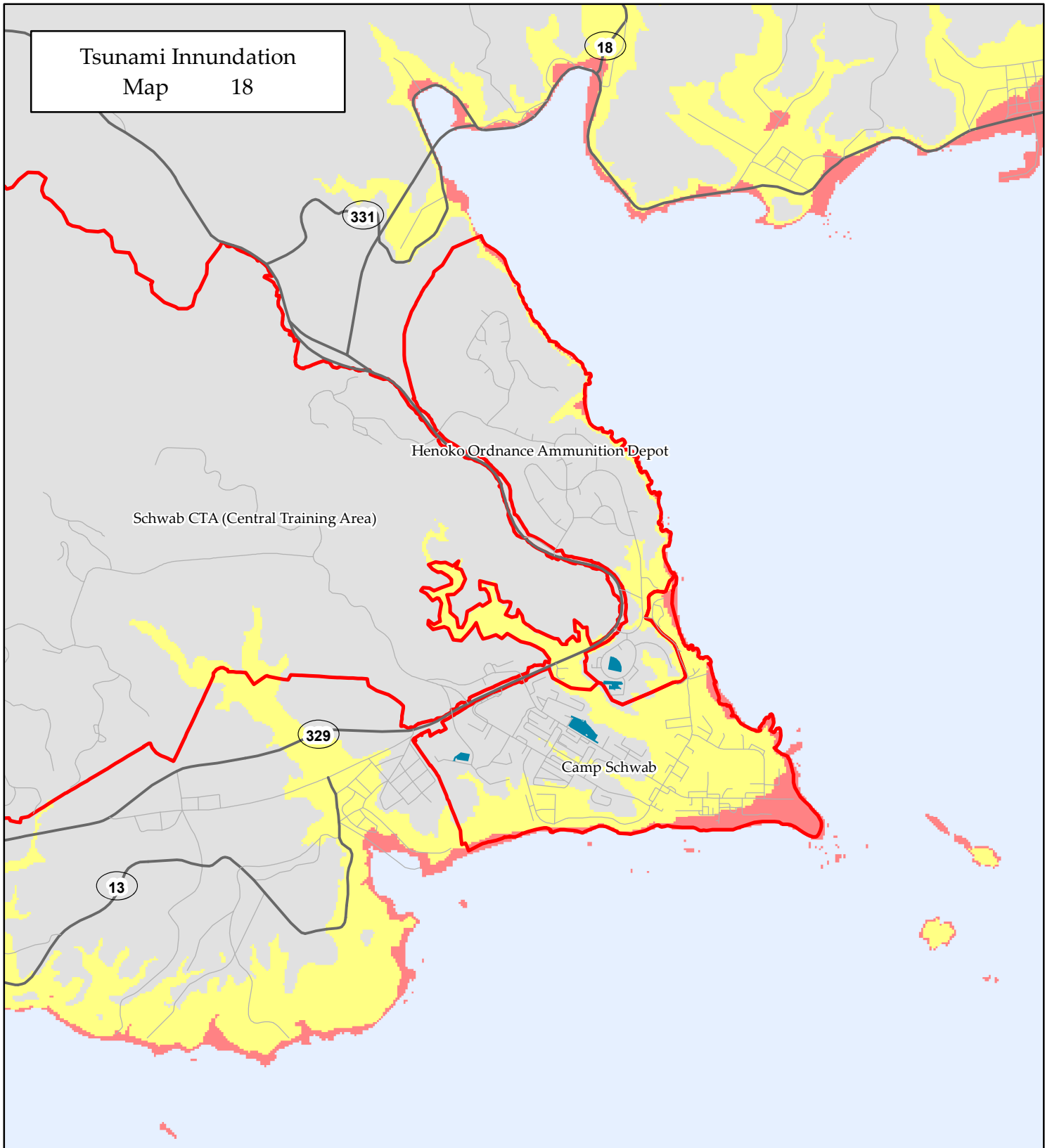


AC/S G-F  
FSMB, GIS Section  
OKINAWA, JAPAN



Disclaimer: Although every effort has been made to ensure the accuracy of information, errors and conditions originating from the physical sources used to develop the database may be reflected in the data supplied. The requestor must be aware of data conditions and ultimately bear responsibility for the appropriate use of the information with respect to possible errors, original map scale, collection methodology, currency of data, and other specific conditions to certain data. Coordinate System: JGD 2000 Japan Zone 15 Scale: 1:26,000 Map Prepared: Mar-04-2022

Tsunami Inundation  
Map 18



**Elevation**

0 - 5 meter

Exclusion Zone: Highest risk zone

6 - 20 meter

Tsunami Hazard: Evacuate this and  
Exclusion Zone upon official warning.

On-base shelter

UNITED STATES MARINE CORPS  
MARINE CORPS INSTALLATIONS PACIFIC  
CAMP SMEDLEY D. BUTLER

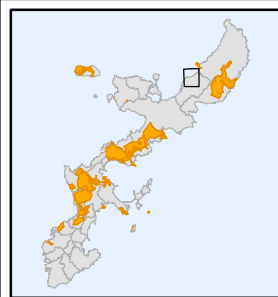
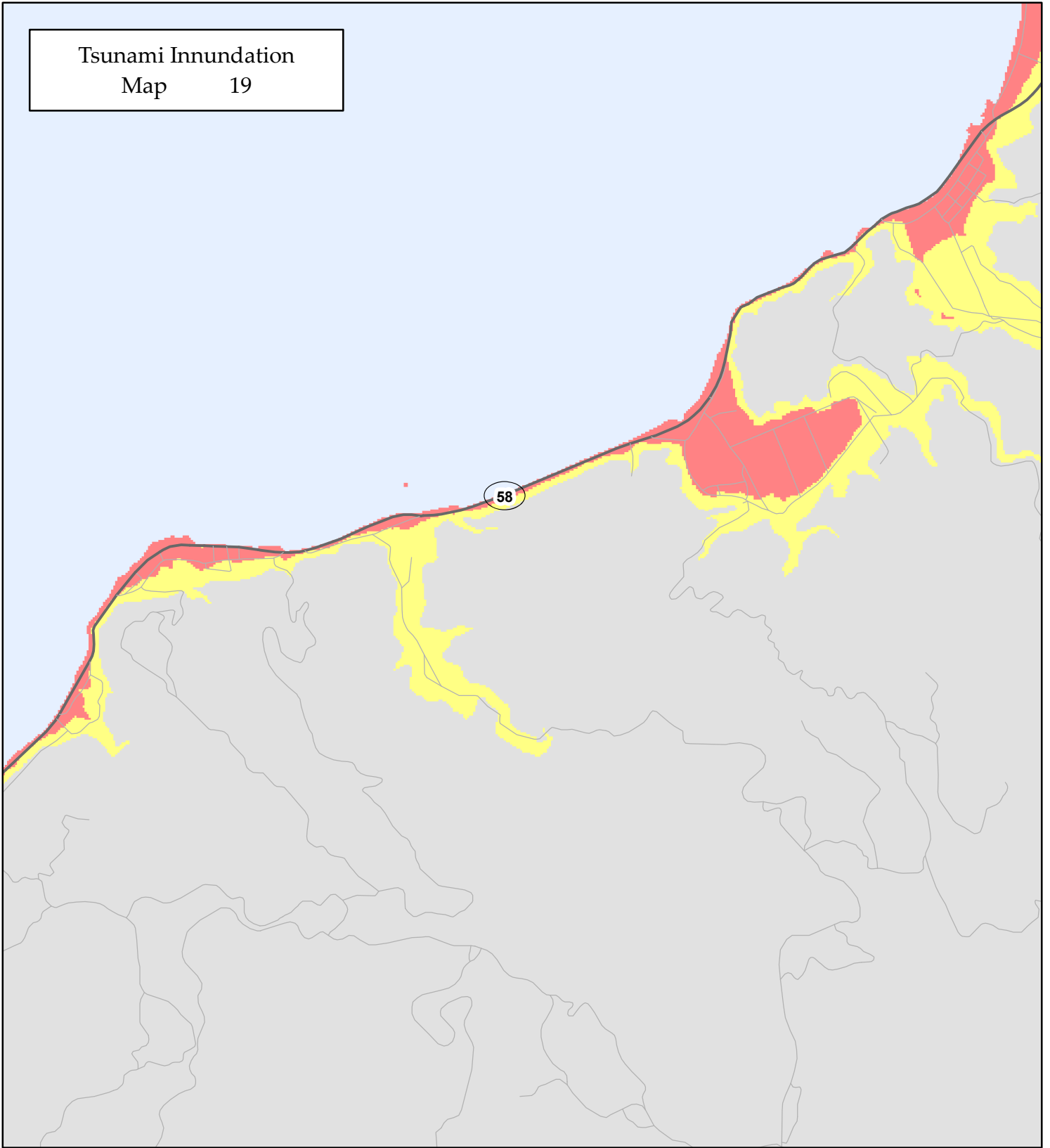


AC/S G-F  
FSMB, GIS Section  
OKINAWA, JAPAN



Disclaimer: Although every effort has been made to ensure the accuracy of information, errors and conditions originating from the physical sources used to develop the database may be reflected in the data supplied. The requestor must be aware of data conditions and ultimately bear responsibility for the appropriate use of the information with respect to possible errors, original map scale, collection methodology, currency of data, and other specific conditions to certain data. Coordinate System: JGD 2000 Japan Zone 15 Scale: 1:26,000 Map Prepared: Mar-04-2022

Tsunami Inundation  
Map 19



**Elevation**

- 0 - 5 meter  
Exclusion Zone: Highest risk zone
- 6 - 20 meter  
Tsunami Hazard: Evacuate this and  
Exclusion Zone upon official warning.

On-base shelter

UNITED STATES MARINE CORPS  
MARINE CORPS INSTALLATIONS PACIFIC  
CAMP SMEDLEY D. BUTLER

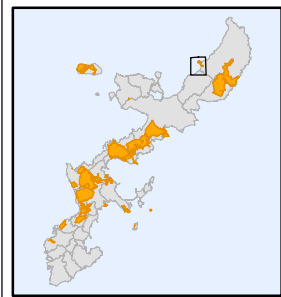
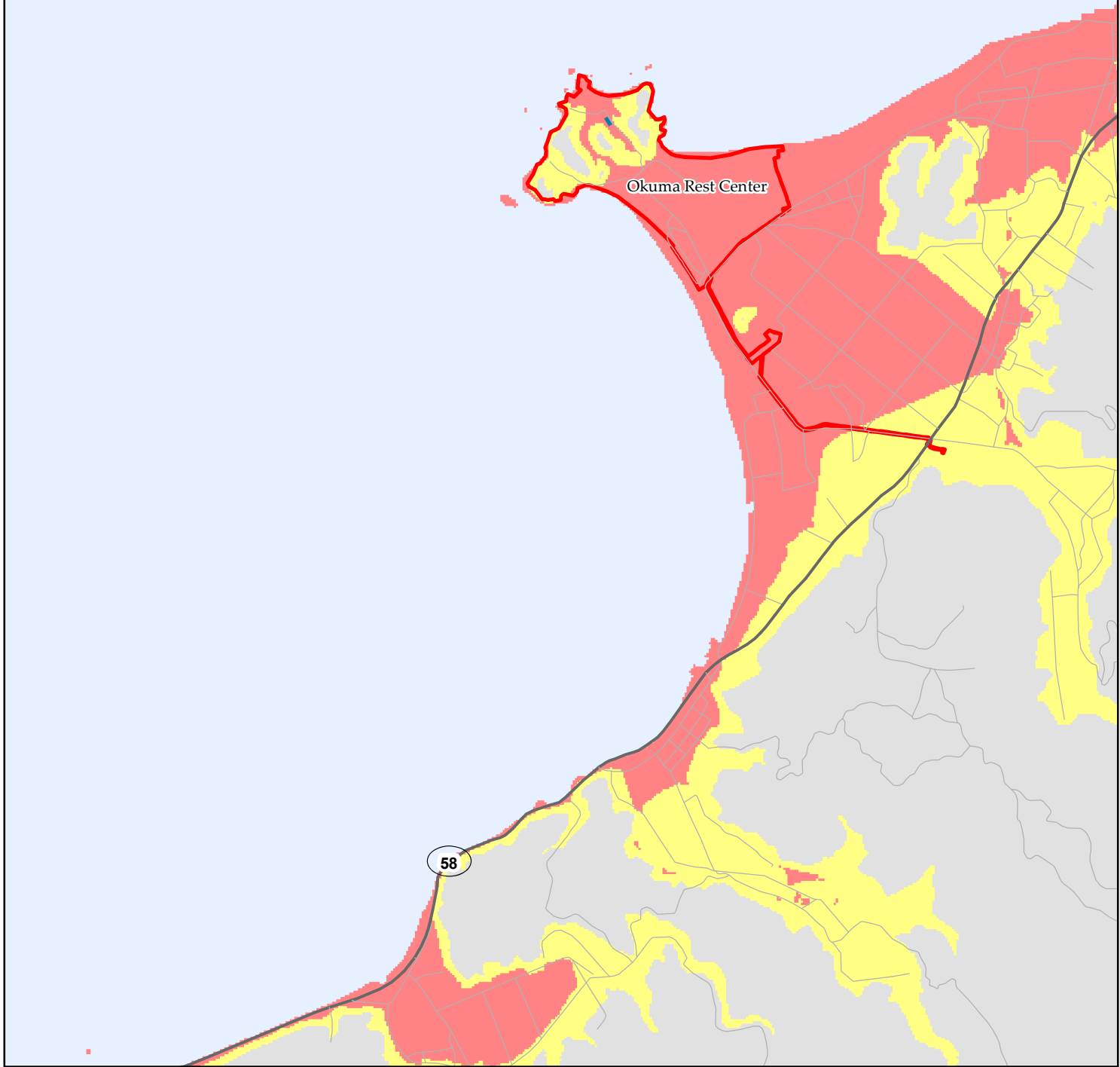


AC/S G-F  
FSMB, GIS Section  
OKINAWA, JAPAN



Disclaimer: Although every effort has been made to ensure the accuracy of information, errors and conditions originating from the physical sources used to develop the database may be reflected in the data supplied. The requestor must be aware of data conditions and ultimately bear responsibility for the appropriate use of the information with respect to possible errors, original map scale, collection methodology, currency of data, and other specific conditions to certain data. Coordinate System: JGD 2000 Japan Zone 15 Scale: 1:26,000 Map Prepared: Mar-04-2022

Tsunami Inundation  
Map 20



**Elevation**

0 - 5 meter

Exclusion Zone: Highest risk zone

6 - 20 meter

Tsunami Hazard: Evacuate this and  
Exclusion Zone upon official warning.

On-base shelter

UNITED STATES MARINE CORPS  
MARINE CORPS INSTALLATIONS PACIFIC  
CAMP SMEDLEY D. BUTLER

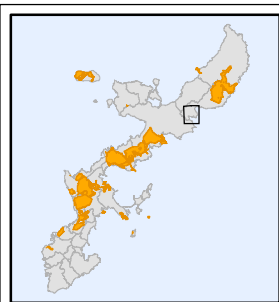
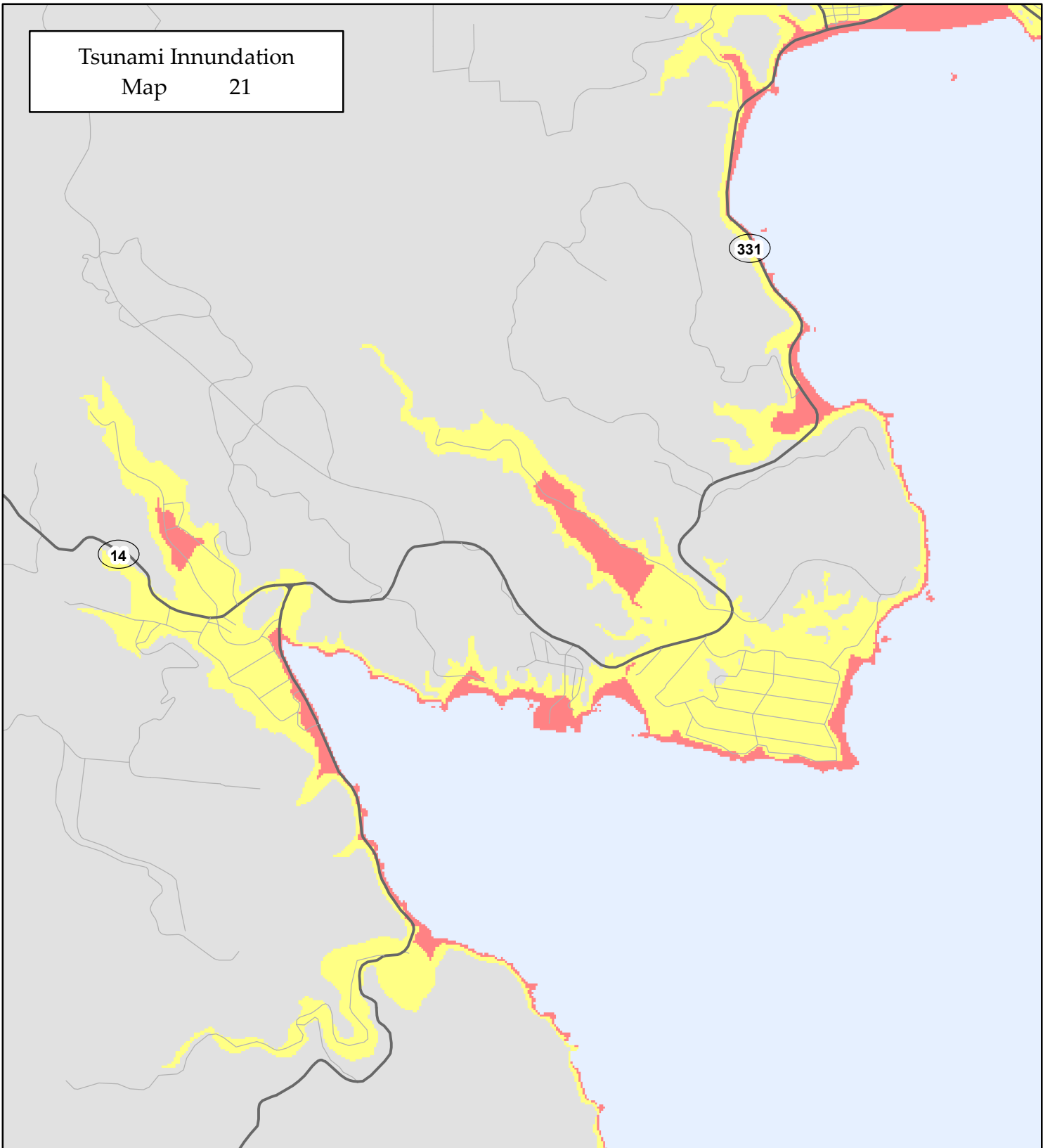


AC/S G-F  
FSMB, GIS Section  
OKINAWA, JAPAN



Disclaimer: Although every effort has been made to ensure the accuracy of information, errors and conditions originating from the physical sources used to develop the database may be reflected in the data supplied. The requestor must be aware of data conditions and ultimately bear responsibility for the appropriate use of the information with respect to possible errors, original map scale, collection methodology, currency of data, and other specific conditions to certain data. Coordinate System: JGD 2000 Japan Zone 15 Scale: 1:26,000 Map Prepared: Mar-04-2022

Tsunami Inundation  
Map 21



**Elevation**

■ 0 - 5 meter

Exclusion Zone: Highest risk zone

■ 6 - 20 meter

Tsunami Hazard: Evacuate this and  
Exclusion Zone upon official warning.

■ On-base shelter

UNITED STATES MARINE CORPS  
MARINE CORPS INSTALLATIONS PACIFIC  
CAMP SMEDLEY D. BUTLER

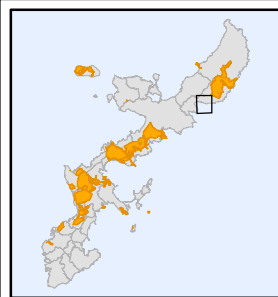
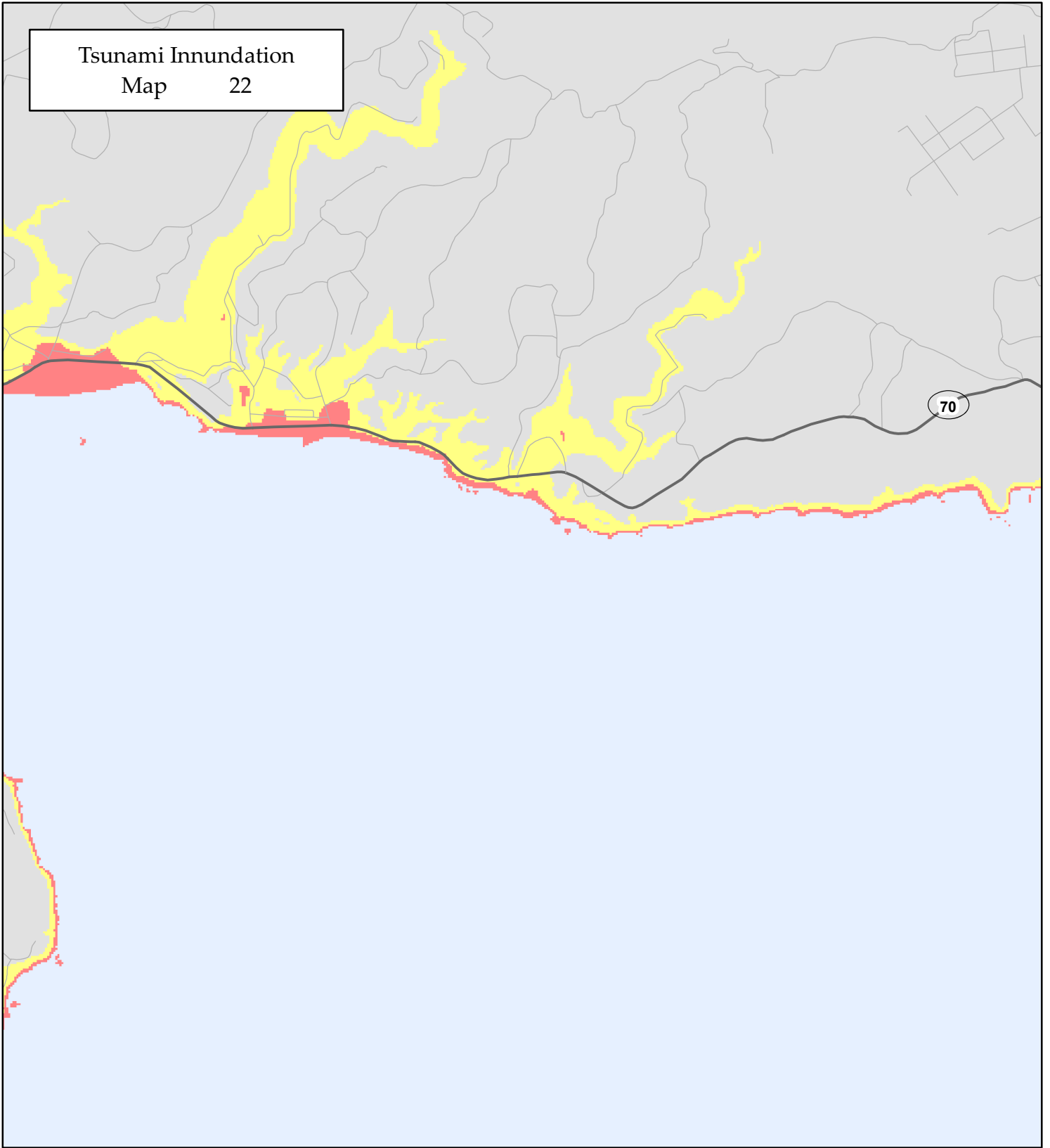


AC/S G-F  
FSMB, GIS Section  
OKINAWA, JAPAN



Disclaimer: Although every effort has been made to ensure the accuracy of information, errors and conditions originating from the physical sources used to develop the database may be reflected in the data supplied. The requestor must be aware of data conditions and ultimately bear responsibility for the appropriate use of the information with respect to possible errors, original map scale, collection methodology, currency of data, and other specific conditions to certain data. Coordinate System: JGD 2000 Japan Zone 15 Scale: 1:26,000 Map Prepared: Mar-04-2022

Tsunami Innundation  
Map 22



**Elevation**

- 0 - 5 meter  
Exclusion Zone: Highest risk zone
- 6 - 20 meter  
Tsunami Hazard: Evacuate this and  
Exclusion Zone upon official warning.

On-base shelter

UNITED STATES MARINE CORPS  
MARINE CORPS INSTALLATIONS PACIFIC  
CAMP SMEDLEY D. BUTLER

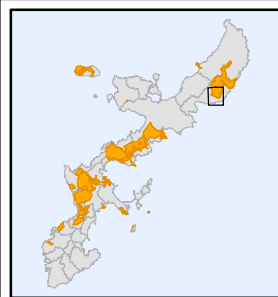
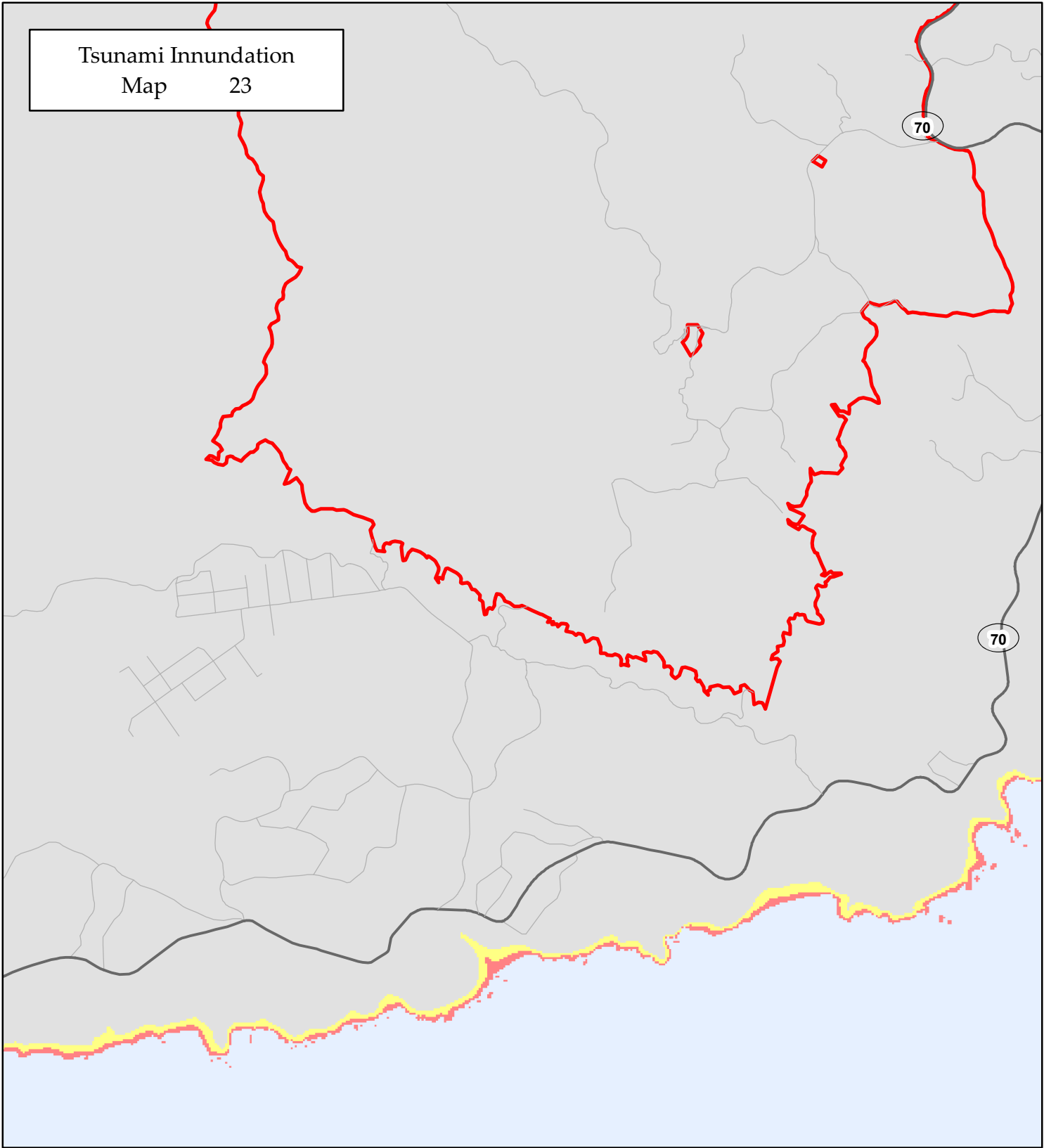


AC/S G-F  
FSMB, GIS Section  
OKINAWA, JAPAN






Disclaimer: Although every effort has been made to ensure the accuracy of information, errors and conditions originating from the physical sources used to develop the database may be reflected in the data supplied. The requestor must be aware of data conditions and ultimately bear responsibility for the appropriate use of the information with respect to possible errors, original map scale, collection methodology, currency of data, and other specific conditions to certain data. Coordinate System: JGD 2000 Japan Zone 15 Scale: 1:26,000 Map Prepared: Mar-04-2022

Tsunami Inundation  
Map 23



**Elevation**

-  0 - 5 meter  
Exclusion Zone: Highest risk zone
-  6 - 20 meter  
Tsunami Hazard: Evacuate this and  
Exclusion Zone upon official warning.

 On-base shelter

UNITED STATES MARINE CORPS  
MARINE CORPS INSTALLATIONS PACIFIC  
CAMP SMEDLEY D. BUTLER



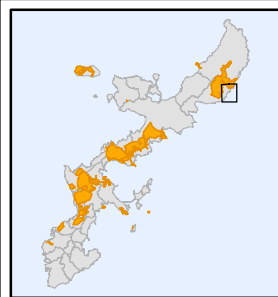
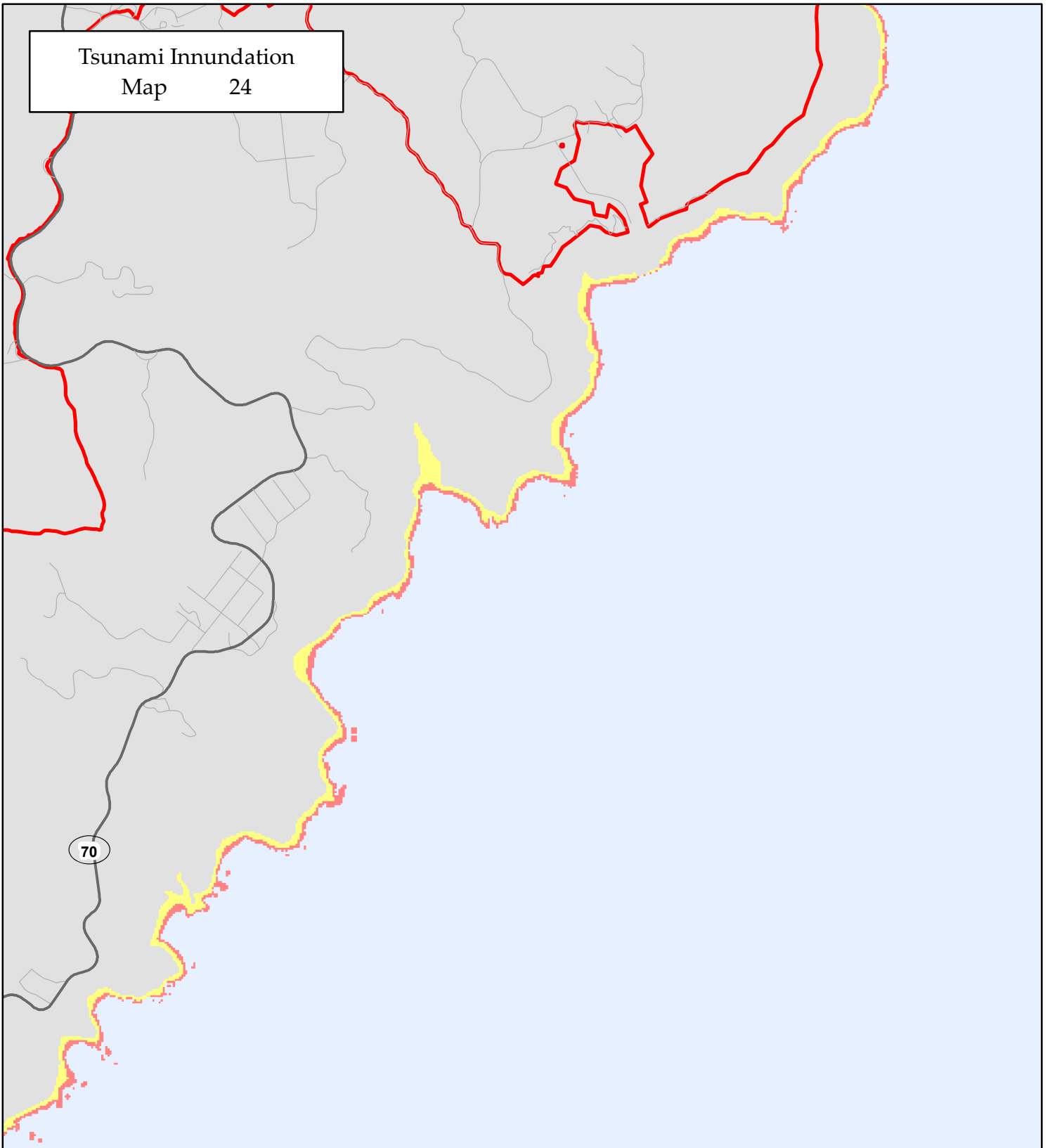
AC/S G-F  
FSMB, GIS Section  
OKINAWA, JAPAN





Disclaimer: Although every effort has been made to ensure the accuracy of information, errors and conditions originating from the physical sources used to develop the database may be reflected in the data supplied. The requestor must be aware of data conditions and ultimately bear responsibility for the appropriate use of the information with respect to possible errors, original map scale, collection methodology, currency of data, and other specific conditions to certain data. Coordinate System: JGD 2000 Japan Zone 15 Scale: 1:26,000 Map Prepared: Mar-04-2022




Tsunami Inundation  
Map 24



**Elevation**

-  0 - 5 meter  
Exclusion Zone: Highest risk zone
-  6 - 20 meter  
Tsunami Hazard: Evacuate this and  
Exclusion Zone upon official warning.

 On-base shelter

UNITED STATES MARINE CORPS  
MARINE CORPS INSTALLATIONS PACIFIC  
CAMP SMEDLEY D. BUTLER

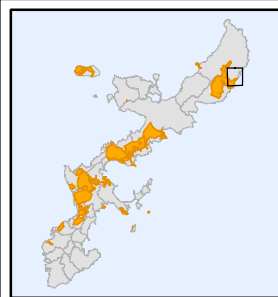
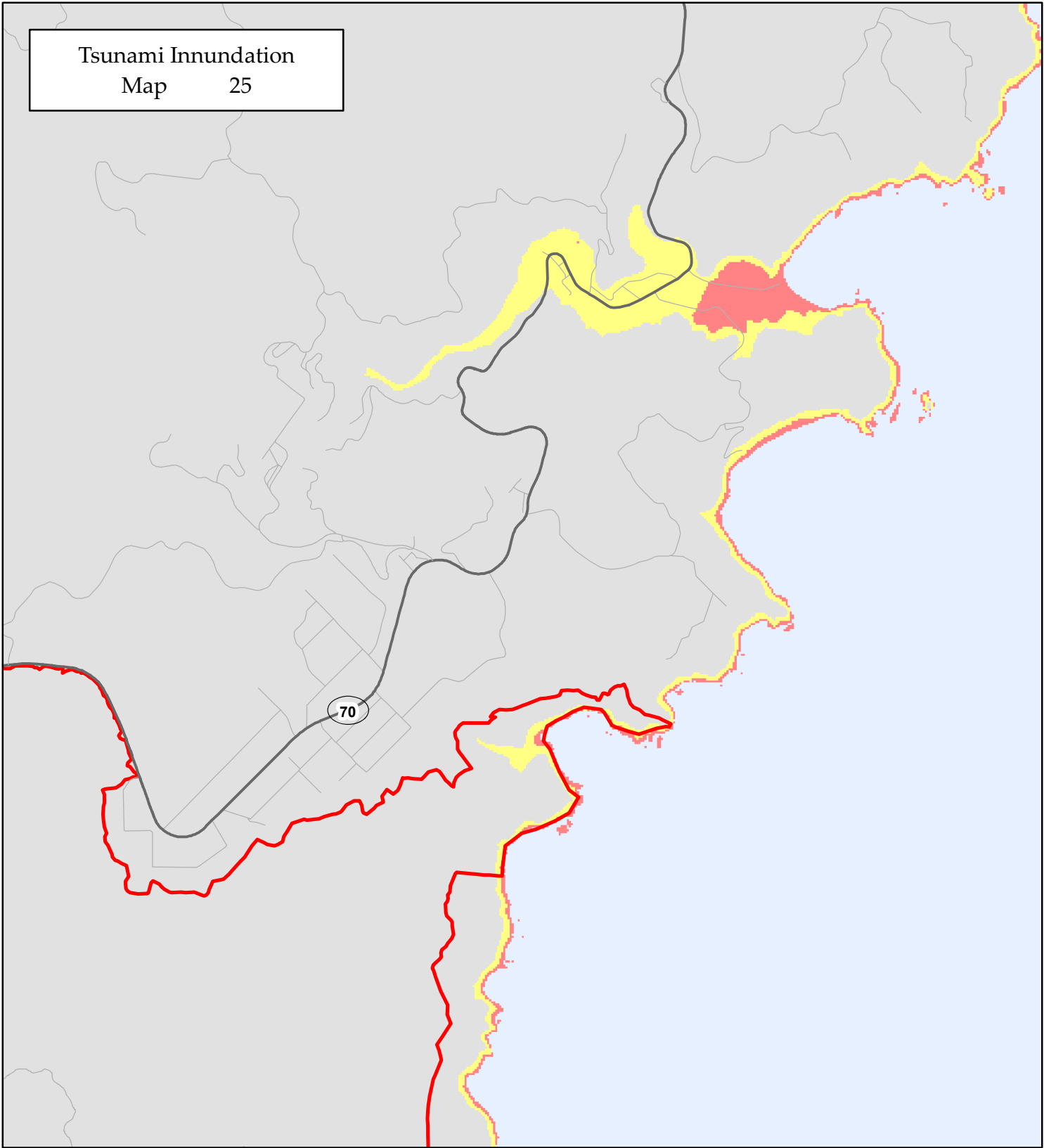


AC/S G-F  
FSMB, GIS Section  
OKINAWA, JAPAN



Disclaimer: Although every effort has been made to ensure the accuracy of information, errors and conditions originating from the physical sources used to develop the database may be reflected in the data supplied. The requestor must be aware of data conditions and ultimately bear responsibility for the appropriate use of the information with respect to possible errors, original map scale, collection methodology, currency of data, and other specific conditions to certain data. Coordinate System: JGD 2000 Japan Zone 15 Scale: 1:26,000 Map Prepared: Mar-04-2022

Tsunami Innundation  
Map 25



**Elevation**

- 0 - 5 meter  
Exclusion Zone: Highest risk zone
- 6 - 20 meter  
Tsunami Hazard: Evacuate this and  
Exclusion Zone upon official warning.

On-base shelter

UNITED STATES MARINE CORPS  
MARINE CORPS INSTALLATIONS PACIFIC  
CAMP SMEDLEY D. BUTLER

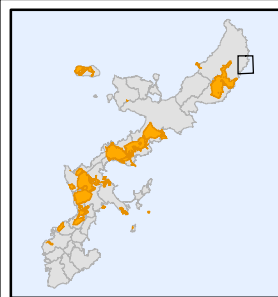
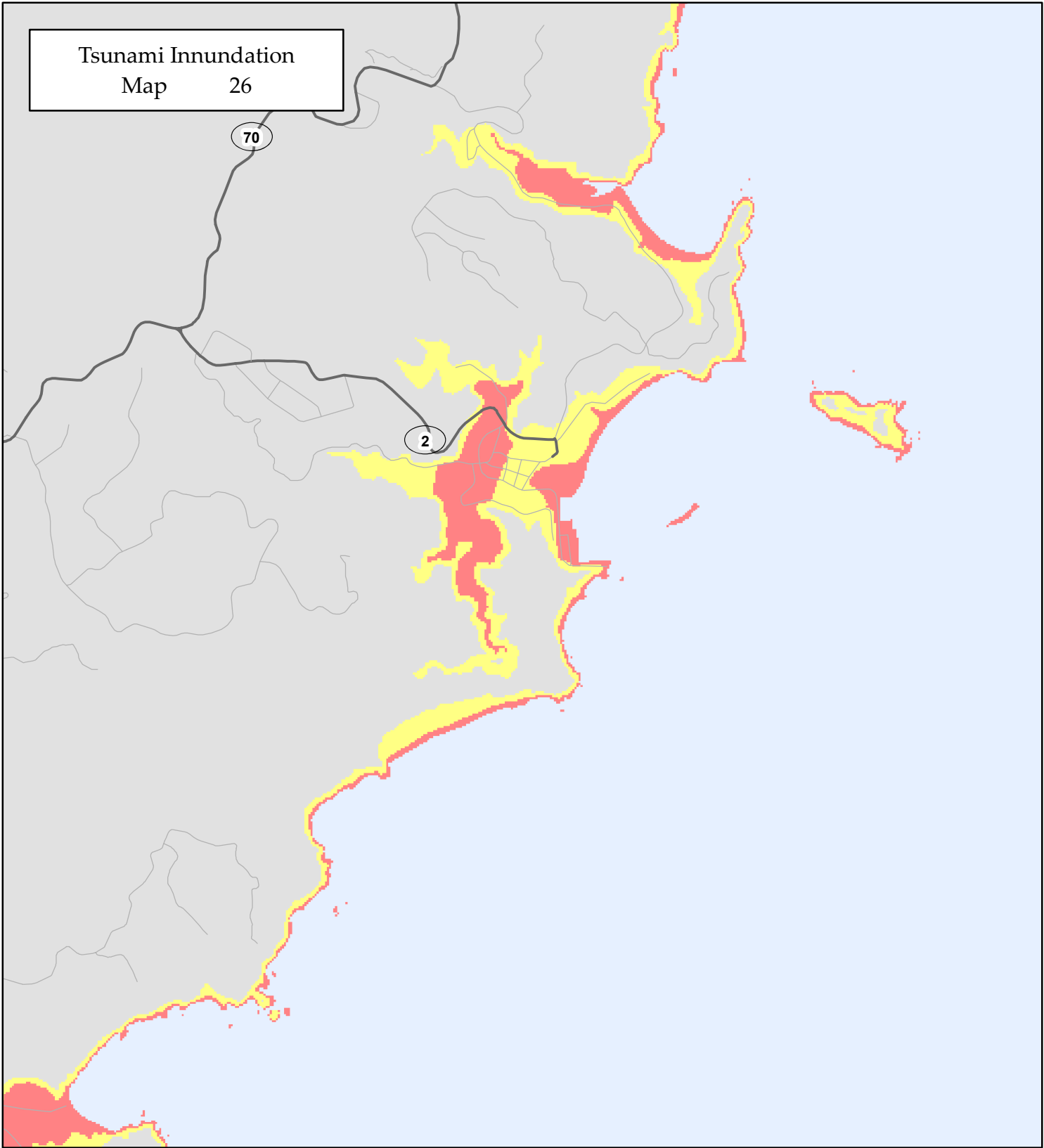


AC/S G-F  
FSMB, GIS Section  
OKINAWA, JAPAN



Disclaimer: Although every effort has been made to ensure the accuracy of information, errors and conditions originating from the physical sources used to develop the database may be reflected in the data supplied. The requestor must be aware of data conditions and ultimately bear responsibility for the appropriate use of the information with respect to possible errors, original map scale, collection methodology, currency of data, and other specific conditions to certain data. Coordinate System: JGD 2000 Japan Zone 15 Scale: 1:26,000 Map Prepared: Mar-04-2022

Tsunami Inundation  
Map 26



**Elevation**

0 - 5 meter

Exclusion Zone: Highest risk zone

6 - 20 meter

Tsunami Hazard: Evacuate this and  
Exclusion Zone upon official warning.

On-base shelter

UNITED STATES MARINE CORPS  
MARINE CORPS INSTALLATIONS PACIFIC  
CAMP SMEDLEY D. BUTLER

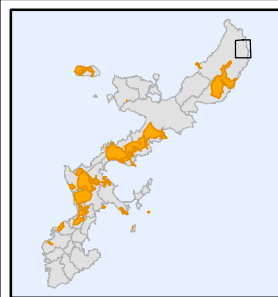
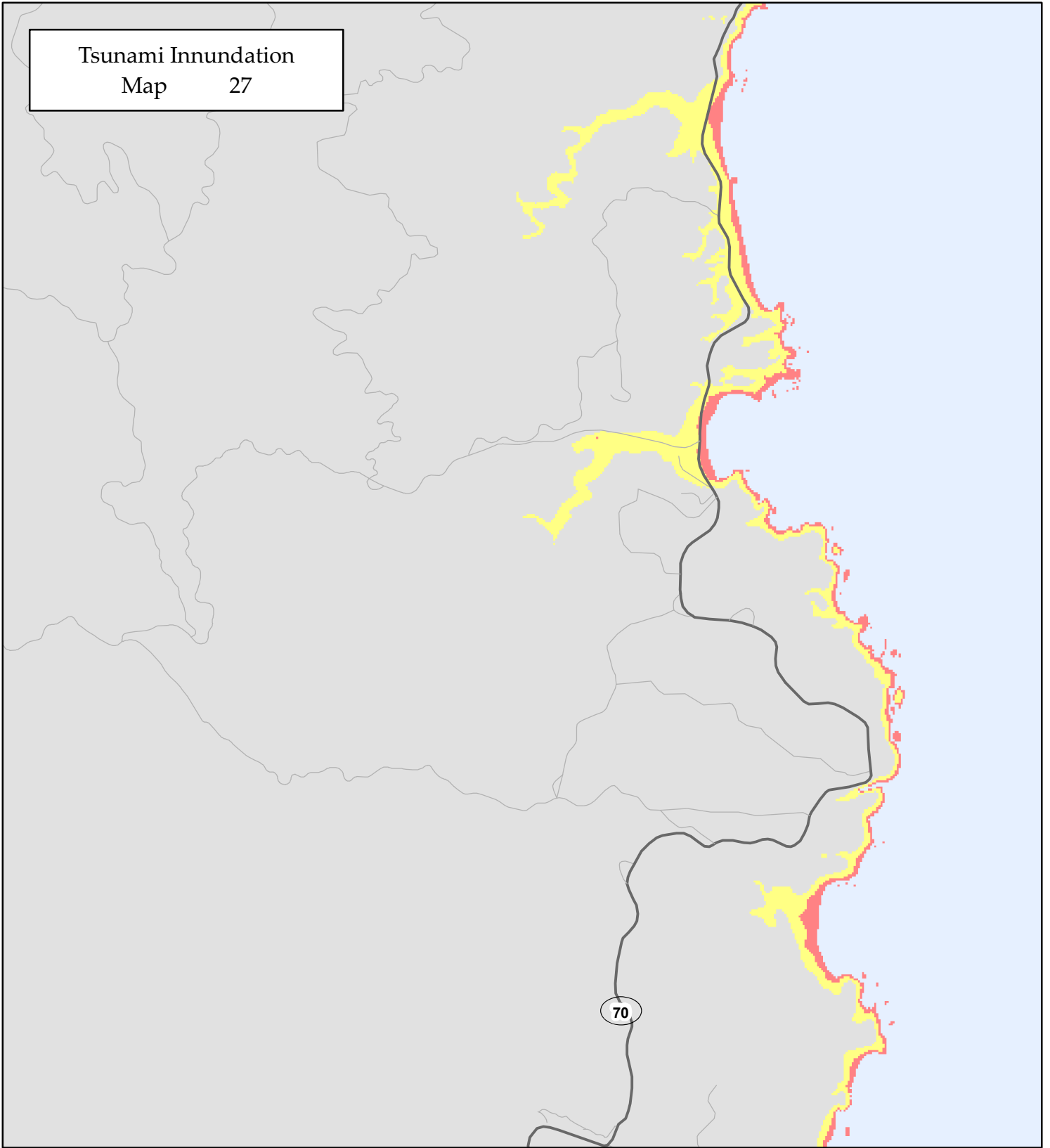


AC/S G-F  
FSMB, GIS Section  
OKINAWA, JAPAN



Disclaimer: Although every effort has been made to ensure the accuracy of information, errors and conditions originating from the physical sources used to develop the database may be reflected in the data supplied. The requestor must be aware of data conditions and ultimately bear responsibility for the appropriate use of the information with respect to possible errors, original map scale, collection methodology, currency of data, and other specific conditions to certain data. Coordinate System: JGD 2000 Japan Zone 15 Scale: 1:26,000 Map Prepared: Mar-04-2022

Tsunami Innundation  
Map 27



**Elevation**

- 0 - 5 meter  
Exclusion Zone: Highest risk zone
- 6 - 20 meter  
Tsunami Hazard: Evacuate this and  
Exclusion Zone upon official warning.

On-base shelter

UNITED STATES MARINE CORPS  
MARINE CORPS INSTALLATIONS PACIFIC  
CAMP SMEDLEY D. BUTLER



AC/S G-F  
FSMB, GIS Section  
OKINAWA, JAPAN



Disclaimer: Although every effort has been made to ensure the accuracy of information, errors and conditions originating from the physical sources used to develop the database may be reflected in the data supplied. The requestor must be aware of data conditions and ultimately bear responsibility for the appropriate use of the information with respect to possible errors, original map scale, collection methodology, currency of data, and other specific conditions to certain data. Coordinate System: JGD 2000 Japan Zone 15 Scale: 1:26,000 Map Prepared: Mar-04-2022